

NOTICE!!

These documents have been scanned!

Do not place un-scanned documents beneath this notice!

Do not remove this notice from this file!

GPO Jacket No. 560-102
Print Order 61540
Rise Business Services, LLC
Job=AZ15 5/17/2019



Box Number= AZ15060



Claim Begin-End: AMC405744-AMC405820

1 Initial Receipt



AZ15060-7

AMC405526-AMC406355

United States Department of the Interior
Bureau of Land Management
 LANDS/RECREATION & PLANNING
 ONE N CENTRAL AVE
 PHOENIX, AZ 85004 -2203
 Phone:

Receipt

No: 2297920

Transaction #: 2370375	ENTERED INTO COMPUTER	MAR 16 2011 <i>cm</i>
Date of Transaction: 02/23/2011		
CUSTOMER:		
COMMONWEALTH SILVER AND GOLD CORP 5357 E TIMROD ST TUCSON, AZ 85711-7421 US		

LINE #	QTY	DESCRIPTION	REMARKS	UNIT PRICE	TOTAL
1	77.00	LOCATABLE MINERALS / MINING CLAIMS-NEW, UNADJUD, ONE OR MORE AUTH NOS / NEW MINING CLAIM MAINT FEE \$140 CASES: AMC405744/\$140.00, AMC405745/\$140.00, AMC405746/ \$140.00, AMC405747/\$140.00, AMC405748/\$140.00, AMC405749/ \$140.00, AMC405750/\$140.00, AMC405751/\$140.00, AMC405752/ \$140.00, AMC405753/\$140.00, AMC405754/\$140.00, AMC405755/ \$140.00, AMC405756/\$140.00, AMC405757/\$140.00, AMC405758/ \$140.00, AMC405759/\$140.00, AMC405760/\$140.00, AMC405761/ \$140.00, AMC405762/\$140.00, AMC405763/\$140.00, AMC405764/ \$140.00, AMC405765/\$140.00, AMC405766/\$140.00, AMC405767/ \$140.00, AMC405768/\$140.00, AMC405769/\$140.00, AMC405770/ \$140.00, AMC405771/\$140.00, AMC405772/\$140.00, AMC405773/ \$140.00, AMC405774/\$140.00, AMC405775/\$140.00, AMC405776/ \$140.00, AMC405777/\$140.00, AMC405778/\$140.00, AMC405779/ \$140.00, AMC405780/\$140.00, AMC405781/\$140.00, AMC405782/ \$140.00, AMC405783/\$140.00, AMC405784/\$140.00, AMC405785/ \$140.00, AMC405786/\$140.00, AMC405787/\$140.00, AMC405788/ \$140.00, AMC405789/\$140.00, AMC405790/\$140.00, AMC405791/ \$140.00, AMC405792/\$140.00, AMC405793/\$140.00, AMC405794/ \$140.00, AMC405795/\$140.00, AMC405796/\$140.00, AMC405797/ \$140.00, AMC405798/\$140.00, AMC405799/\$140.00, AMC405800/ \$140.00, AMC405801/\$140.00, AMC405802/\$140.00, AMC405803/ \$140.00, AMC405804/\$140.00, AMC405805/\$140.00, AMC405806/ \$140.00, AMC405807/\$140.00, AMC405808/\$140.00, AMC405809/ \$140.00, AMC405810/\$140.00, AMC405811/\$140.00, AMC405812/ \$140.00, AMC405813/\$140.00, AMC405814/\$140.00, AMC405815/ \$140.00, AMC405816/\$140.00, AMC405817/\$140.00, AMC405818/ \$140.00, AMC405819/\$140.00, AMC405820/\$140.00		- n/a -	10780.00
		LOCATABLE MINERALS / MINING CLAIMS-NEW, UNADJUD, ONE OR MORE AUTH NOS / NEW MINING CLAIM PROCESSING FEE \$15 CASES: AMC405744/\$15.00, AMC405745/\$15.00, AMC405746/ \$15.00, AMC405747/\$15.00, AMC405748/\$15.00, AMC405749/ \$15.00, AMC405750/\$15.00, AMC405751/\$15.00, AMC405752/ \$15.00, AMC405753/\$15.00, AMC405754/\$15.00, AMC405755/ \$15.00, AMC405756/\$15.00, AMC405757/\$15.00, AMC405758/ \$15.00, AMC405759/\$15.00, AMC405760/\$15.00, AMC405761/ \$15.00, AMC405762/\$15.00, AMC405763/\$15.00, AMC405764/ \$15.00, AMC405765/\$15.00, AMC405766/\$15.00, AMC405767/ \$15.00, AMC405768/\$15.00, AMC405769/\$15.00, AMC405770/ \$15.00, AMC405771/\$15.00, AMC405772/\$15.00, AMC405773/ \$15.00, AMC405774/\$15.00, AMC405775/\$15.00, AMC405776/ \$15.00, AMC405777/\$15.00, AMC405778/\$15.00, AMC405779/ \$15.00, AMC405780/\$15.00, AMC405781/\$15.00, AMC405782/ \$15.00, AMC405783/\$15.00, AMC405784/\$15.00, AMC405785/ \$15.00, AMC405786/\$15.00, AMC405787/\$15.00, AMC405788/ \$15.00, AMC405789/\$15.00, AMC405790/\$15.00, AMC405791/ \$15.00, AMC405792/\$15.00, AMC405793/\$15.00, AMC405794/ \$15.00, AMC405795/\$15.00, AMC405796/\$15.00, AMC405797/ \$15.00, AMC405798/\$15.00, AMC405799/\$15.00, AMC405800/ \$15.00, AMC405801/\$15.00, AMC405802/\$15.00, AMC405803/ \$15.00, AMC405804/\$15.00, AMC405805/\$15.00, AMC405806/ \$15.00, AMC405807/\$15.00, AMC405808/\$15.00, AMC405809/ \$15.00, AMC405810/\$15.00, AMC405811/\$15.00, AMC405812/ \$15.00, AMC405813/\$15.00, AMC405814/\$15.00, AMC405815/ \$15.00, AMC405816/\$15.00, AMC405817/\$15.00, AMC405818/ \$15.00, AMC405819/\$15.00, AMC405820/\$15.00			

2	77.00	<p>\$15.00, AMC405756/\$15.00, AMC405757/\$15.00, AMC405758/ \$15.00, AMC405759/\$15.00, AMC405760/\$15.00, AMC405761/ \$15.00, AMC405762/\$15.00, AMC405763/\$15.00, AMC405764/ \$15.00, AMC405765/\$15.00, AMC405766/\$15.00, AMC405767/ \$15.00, AMC405768/\$15.00, AMC405769/\$15.00, AMC405770/ \$15.00, AMC405771/\$15.00, AMC405772/\$15.00, AMC405773/ \$15.00, AMC405774/\$15.00, AMC405775/\$15.00, AMC405776/ \$15.00, AMC405777/\$15.00, AMC405778/\$15.00, AMC405779/ \$15.00, AMC405780/\$15.00, AMC405781/\$15.00, AMC405782/ \$15.00, AMC405783/\$15.00, AMC405784/\$15.00, AMC405785/ \$15.00, AMC405786/\$15.00, AMC405787/\$15.00, AMC405788/ \$15.00, AMC405789/\$15.00, AMC405790/\$15.00, AMC405791/ \$15.00, AMC405792/\$15.00, AMC405793/\$15.00, AMC405794/ \$15.00, AMC405795/\$15.00, AMC405796/\$15.00, AMC405797/ \$15.00, AMC405798/\$15.00, AMC405799/\$15.00, AMC405800/ \$15.00, AMC405801/\$15.00, AMC405802/\$15.00, AMC405803/ \$15.00, AMC405804/\$15.00, AMC405805/\$15.00, AMC405806/ \$15.00, AMC405807/\$15.00, AMC405808/\$15.00, AMC405809/ \$15.00, AMC405810/\$15.00, AMC405811/\$15.00, AMC405812/ \$15.00, AMC405813/\$15.00, AMC405814/\$15.00, AMC405815/ \$15.00, AMC405816/\$15.00, AMC405817/\$15.00, AMC405818/ \$15.00, AMC405819/\$15.00, AMC405820/\$15.00</p>		- n/a -	1155.00
3	77.00	<p>LOCATABLE MINERALS / MINING CLAIMS-NEW, UNADJUD, ONE OR MORE AUTH NOS / NEW MINING CLAIM LOCATION FEE \$34 CASES: AMC405744/\$34.00, AMC405745/\$34.00, AMC405746/ \$34.00, AMC405747/\$34.00, AMC405748/\$34.00, AMC405749/ \$34.00, AMC405750/\$34.00, AMC405751/\$34.00, AMC405752/ \$34.00, AMC405753/\$34.00, AMC405754/\$34.00, AMC405755/ \$34.00, AMC405756/\$34.00, AMC405757/\$34.00, AMC405758/ \$34.00, AMC405759/\$34.00, AMC405760/\$34.00, AMC405761/ \$34.00, AMC405762/\$34.00, AMC405763/\$34.00, AMC405764/ \$34.00, AMC405765/\$34.00, AMC405766/\$34.00, AMC405767/ \$34.00, AMC405768/\$34.00, AMC405769/\$34.00, AMC405770/ \$34.00, AMC405771/\$34.00, AMC405772/\$34.00, AMC405773/ \$34.00, AMC405774/\$34.00, AMC405775/\$34.00, AMC405776/ \$34.00, AMC405777/\$34.00, AMC405778/\$34.00, AMC405779/ \$34.00, AMC405780/\$34.00, AMC405781/\$34.00, AMC405782/ \$34.00, AMC405783/\$34.00, AMC405784/\$34.00, AMC405785/ \$34.00, AMC405786/\$34.00, AMC405787/\$34.00, AMC405788/ \$34.00, AMC405789/\$34.00, AMC405790/\$34.00, AMC405791/ \$34.00, AMC405792/\$34.00, AMC405793/\$34.00, AMC405794/ \$34.00, AMC405795/\$34.00, AMC405796/\$34.00, AMC405797/ \$34.00, AMC405798/\$34.00, AMC405799/\$34.00, AMC405800/ \$34.00, AMC405801/\$34.00, AMC405802/\$34.00, AMC405803/ \$34.00, AMC405804/\$34.00, AMC405805/\$34.00, AMC405806/ \$34.00, AMC405807/\$34.00, AMC405808/\$34.00, AMC405809/ \$34.00, AMC405810/\$34.00, AMC405811/\$34.00, AMC405812/ \$34.00, AMC405813/\$34.00, AMC405814/\$34.00, AMC405815/ \$34.00, AMC405816/\$34.00, AMC405817/\$34.00, AMC405818/ \$34.00, AMC405819/\$34.00, AMC405820/\$34.00</p>		- n/a -	2618.00
TOTAL:					\$14,553.00

PAYMENT INFORMATION

1	AMOUNT:	14553.00	POSTMARKED:	N/A
	TYPE:	CHECK	RECEIVED:	02/23/2011
	CHECK NO:	1027		
	NAME:	COMMONWEALTH SILVER AND GOLD CORP 5357 E TIMROD ST TUCSON AZ 85711-7421 US		

REMARKS

This receipt was generated by the automated BLM Collections and Billing System and is a paper representation of a portion of the official electronic record contained therein.

NOTICE!!

These documents have been scanned!

Do not place un-scanned documents beneath this notice!

Do not remove this notice from this file!

GPO Jacket No. 560-102
Print Order 61540
Rise Business Services, LLC
Job=AZ15 5/17/2019



Box Number= AZ15060



Claim Begin-End: AMC405744-AMC405820

2 Correspondence



AZ15060-7

AMC405526-AMC406355

**NO
DOCUMENTS
FOUND**

NO DOCUMENTS FOUND
NO DOCUMENTS FOUND

NOTICE!!

These documents have been scanned!

Do not place un-scanned documents beneath this notice!

Do not remove this notice from this file!

GPO Jacket No. 560-102
Print Order 61540
Rise Business Services, LLC
Job=AZ15 5/17/2019



Box Number= AZ15060



Claim Begin-End: AMC405744-AMC405820

3 Transfers



AZ15060-7

AMC405526-AMC406355

**NO
DOCUMENTS
FOUND**

NO DOCUMENTS FOUND
NO DOCUMENTS FOUND

NOTICE!!

These documents have been scanned!

Do not place un-scanned documents beneath this notice!

Do not remove this notice from this file!

GPO Jacket No. 560-102
Print Order 61540
Rise Business Services, LLC
Job=AZ15 5/17/2019



Box Number= AZ15060



Claim Begin-End: AMC405744-AMC405820

4 Miscellaneous



AZ15060-7

AMC405526-AMC406355



Receipt #3964229

Leslie Munoz <lmunoz@marlingold.com>
To: "Brown, Pauline" <paulinebrown@blm.gov>

Thu, Oct 5, 2017 at 4:29 PM

Hello Pauline,

Amc 394692
404924
405744
413975

Attached you will find the signed letter to change the address on the mentioned claims.

Regards,

Leslie K. Muñoz

Commonwealth Silver & Gold
5210 E. Williams Circle
Suite 730
Tucson, AZ 85711

p.(520) 790-1909
f. (520) 790-1684
c. (928) 941-1631

lmunoz@marlingold.com

ENTERED
AC 170
OCT 05 2017
BY: PB



NOTICE OF CONFIDENTIALITY

This message is intended only for the use of the individual or entity to which it is addressed. It may contain information that is privileged, confidential, and exempt from disclosure. If you are not the intended recipient, or the authorized delivery staff for such message, please be advised that copying, disseminating, or distributing of this communication is strictly prohibited. If you have received this communication in error, please notify us by phone, fax, or email, and immediately destroy this message.

From: Brown, Pauline [mailto:paulinebrown@blm.gov]
Sent: Tuesday, October 3, 2017 1:47 PM
To: Leslie Munoz <lmunoz@marlingold.com>
Subject: Re: Receipt #3964229

[Quoted text hidden]



2/20/07




COMMONWEALTH SILVER & GOLD

5210 EAST WILLIAMS CIRCLE, SUITE 730
TUCSON, ARIZONA 85711-4478
PHONE: 520-790-1909

Reference: Change of address

Pauline Brown
Land Law Examiner
BLM
One North Central Avenue
Suite 800
Phoenix, AZ 85004-4427



October 3, 2017

Dear Ms. Brown,

Please change and or update the address for all existing claims and future notices pertaining to Commonwealth Silver and Gold claims (see attachment A) to the following mailing address:

Commonwealth Silver and Gold
5210 E. Williams Circle
Suite 730
Tucson, AZ 85711

Please contact either myself or Leslie Muñoz, our interim Administrative Manager, should you have questions or concerns.

Respectively,

Jesse S. Muñoz, COO
Marlin Gold Limited
Commonwealth Silver & Gold Corp
5210 E. Williams Circle
Suite 730
Tucson, AZ 85711

(520) 790-1909

Attachment A

AMC405744	LODE	CWSG #1	COMMONWEALTH SILVER AND GOLD CORP
AMC405745	LODE	CWSG #2	COMMONWEALTH SILVER AND GOLD CORP
AMC405746	LODE	CWSG #3	COMMONWEALTH SILVER AND GOLD CORP
AMC405747	LODE	CWSG #4	COMMONWEALTH SILVER AND GOLD CORP
AMC405748	LODE	CWSG #5	COMMONWEALTH SILVER AND GOLD CORP
AMC405749	LODE	CWSG #6	COMMONWEALTH SILVER AND GOLD CORP
AMC405750	LODE	CWSG #7	COMMONWEALTH SILVER AND GOLD CORP
AMC405751	LODE	CWSG #8	COMMONWEALTH SILVER AND GOLD CORP
AMC405752	LODE	CWSG #9	COMMONWEALTH SILVER AND GOLD CORP
AMC405753	LODE	CWSG #10	COMMONWEALTH SILVER AND GOLD CORP
AMC405754	LODE	CWSG #11	COMMONWEALTH SILVER AND GOLD CORP
AMC405755	LODE	CWSG #12	COMMONWEALTH SILVER AND GOLD CORP
AMC405756	LODE	CWSG #13	COMMONWEALTH SILVER AND GOLD CORP
AMC405757	LODE	CWSG #14	COMMONWEALTH SILVER AND GOLD CORP
AMC405758	LODE	CWSG #15	COMMONWEALTH SILVER AND GOLD CORP
AMC405759	LODE	CWSG #16	COMMONWEALTH SILVER AND GOLD CORP
AMC405760	LODE	CWSG #17	COMMONWEALTH SILVER AND GOLD CORP
AMC405761	LODE	CWSG #18	COMMONWEALTH SILVER AND GOLD CORP
AMC405762	LODE	CWSG #19	COMMONWEALTH SILVER AND GOLD CORP
AMC405763	LODE	CWSG #20	COMMONWEALTH SILVER AND GOLD CORP
AMC405764	LODE	CWSG #21	COMMONWEALTH SILVER AND GOLD CORP
AMC405765	LODE	CWSG #22	COMMONWEALTH SILVER AND GOLD CORP
AMC405766	LODE	CWSG #23	COMMONWEALTH SILVER AND GOLD CORP
AMC405767	LODE	CWSG #24	COMMONWEALTH SILVER AND GOLD CORP
AMC405768	LODE	CWSG #25	COMMONWEALTH SILVER AND GOLD CORP
AMC405769	LODE	CWSG #26	COMMONWEALTH SILVER AND GOLD CORP
AMC405770	LODE	CWSG #27	COMMONWEALTH SILVER AND GOLD CORP
AMC405771	LODE	CWSG #28	COMMONWEALTH SILVER AND GOLD CORP
AMC405772	LODE	CWSG #29	COMMONWEALTH SILVER AND GOLD CORP
AMC405773	LODE	CWSG #30	COMMONWEALTH SILVER AND GOLD CORP
AMC405774	LODE	CWSG #31	COMMONWEALTH SILVER AND GOLD CORP
AMC405775	LODE	CWSG #32	COMMONWEALTH SILVER AND GOLD CORP
AMC405776	LODE	CWSG #33	COMMONWEALTH SILVER AND GOLD CORP
AMC405777	LODE	CWSG #34	COMMONWEALTH SILVER AND GOLD CORP
AMC405778	LODE	CWSG #35	COMMONWEALTH SILVER AND GOLD CORP
AMC405779	LODE	CWSG #38	COMMONWEALTH SILVER AND GOLD CORP
AMC405780	LODE	CWSG #39	COMMONWEALTH SILVER AND GOLD CORP
AMC405781	LODE	CWSG #50	COMMONWEALTH SILVER AND GOLD CORP
AMC405782	LODE	CWSG #51	COMMONWEALTH SILVER AND GOLD CORP
AMC405783	LODE	CWSG #52	COMMONWEALTH SILVER AND GOLD CORP
AMC405784	LODE	CWSG #53	COMMONWEALTH SILVER AND GOLD CORP
AMC405785	LODE	CWSG #54	COMMONWEALTH SILVER AND GOLD CORP
AMC405786	LODE	CWSG #55	COMMONWEALTH SILVER AND GOLD CORP
AMC405787	LODE	CWSG #56	COMMONWEALTH SILVER AND GOLD CORP
AMC405788	LODE	CWSG #57	COMMONWEALTH SILVER AND GOLD CORP

AMC405789	LODE	CWSG #58	COMMONWEALTH SILVER AND GOLD CORP
AMC405790	LODE	CWSG #59	COMMONWEALTH SILVER AND GOLD CORP
AMC405791	LODE	CWSG #66	COMMONWEALTH SILVER AND GOLD CORP
AMC405792	LODE	CWSG #67	COMMONWEALTH SILVER AND GOLD CORP
AMC405793	LODE	CWSG #68	COMMONWEALTH SILVER AND GOLD CORP
AMC405794	LODE	CWSG #69	COMMONWEALTH SILVER AND GOLD CORP
AMC405795	LODE	CWSG #70	COMMONWEALTH SILVER AND GOLD CORP
AMC405796	LODE	CWSG #71	COMMONWEALTH SILVER AND GOLD CORP
AMC405797	LODE	CWSG #72	COMMONWEALTH SILVER AND GOLD CORP
AMC405798	LODE	CWSG #73	COMMONWEALTH SILVER AND GOLD CORP
AMC405799	LODE	CWSG #74	COMMONWEALTH SILVER AND GOLD CORP
AMC405800	LODE	CWSG #75	COMMONWEALTH SILVER AND GOLD CORP
AMC405801	LODE	CWSG #76	COMMONWEALTH SILVER AND GOLD CORP
AMC405802	LODE	CWSG #77	COMMONWEALTH SILVER AND GOLD CORP
AMC405803	LODE	CWSG #78	COMMONWEALTH SILVER AND GOLD CORP
AMC405804	LODE	CWSG #79	COMMONWEALTH SILVER AND GOLD CORP
AMC405805	LODE	CWSG #80	COMMONWEALTH SILVER AND GOLD CORP
AMC405806	LODE	CWSG #81	COMMONWEALTH SILVER AND GOLD CORP
AMC405807	LODE	CWSG #82	COMMONWEALTH SILVER AND GOLD CORP
AMC405808	LODE	CWSG #83	COMMONWEALTH SILVER AND GOLD CORP
AMC405809	LODE	CWSG #84	COMMONWEALTH SILVER AND GOLD CORP
AMC405810	LODE	CWSG #85	COMMONWEALTH SILVER AND GOLD CORP
AMC405811	LODE	CWSG #86	COMMONWEALTH SILVER AND GOLD CORP
AMC405812	LODE	CWSG #87	COMMONWEALTH SILVER AND GOLD CORP
AMC405813	LODE	CWSG #88	COMMONWEALTH SILVER AND GOLD CORP
AMC405814	LODE	CWSG #89	COMMONWEALTH SILVER AND GOLD CORP
AMC405815	LODE	CWSG #90	COMMONWEALTH SILVER AND GOLD CORP
AMC405816	LODE	CWSG #91	COMMONWEALTH SILVER AND GOLD CORP
AMC405817	LODE	CWSG #92	COMMONWEALTH SILVER AND GOLD CORP
AMC405818	LODE	CWSG #93	COMMONWEALTH SILVER AND GOLD CORP
AMC405819	LODE	CWSG #94	COMMONWEALTH SILVER AND GOLD CORP
AMC405820	LODE	CWSG #95	COMMONWEALTH SILVER AND GOLD CORP
AMC413975	LODE	CWSG #100	COMMONWEALTH SILVER AND GOLD CORP
AMC413976	LODE	CWSG #101	COMMONWEALTH SILVER AND GOLD CORP
AMC404924	LODE	J-ROD-1	COMMONWEALTH SILVER AND GOLD CORP
AMC404933	LODE	J-ROD-10	COMMONWEALTH SILVER AND GOLD CORP
AMC394700	LODE	J-ROD-11	COMMONWEALTH SILVER AND GOLD CORP
AMC394698	LODE	J-ROD-12	COMMONWEALTH SILVER AND GOLD CORP
AMC404925	LODE	J-ROD-2	COMMONWEALTH SILVER AND GOLD CORP
AMC404926	LODE	J-ROD-3	COMMONWEALTH SILVER AND GOLD CORP
AMC404927	LODE	J-ROD-4	COMMONWEALTH SILVER AND GOLD CORP
AMC404928	LODE	J-ROD-5	COMMONWEALTH SILVER AND GOLD CORP
AMC404929	LODE	J-ROD-6	COMMONWEALTH SILVER AND GOLD CORP
AMC404930	LODE	J-ROD-7	COMMONWEALTH SILVER AND GOLD CORP
AMC404931	LODE	J-ROD-8	COMMONWEALTH SILVER AND GOLD CORP
AMC404932	LODE	J-ROD-9	COMMONWEALTH SILVER AND GOLD CORP

List of Proprietors

COMMONWEALTH SILVER AND GOLD CORP[2312835], 5357 E TIMROD ST, , TUCSON, AZ, 857117421, C, MATCHED
COMMONWEALTH SILVER AND GOLD CORP[2330245], 5210 E WILLIAMS CIR STE 730, , TUCSON, AZ, 857114478, C, MATCHED

*Consolidate Address
Per EMAIL MSG From Owners*

Select

Cancel

List of Proprietors

COMMONWEALTH SILVER AND GOLD CORP[2330245], 5210 E WILLIAMS CIR STE 730, , TUCSON, AZ, 857114478, C, MATCHED

Addresses Consolidated

ENTERED
OCT 05 2017
BY *ps*

Select

Cancel

Customer Name Update Screen

System ID:MC

Name: COMMONWEALTH SILVER AND GOLD CORP COMMONWEALTH SILVER AND GOLD CORP

Proprietor #: 2312835

Renumber To: 2330245

Category: C - CORPORATION v

Address: 5357 E TIMROD.ST

City: TUCSON

State: AZ

Zip: 857117421

UNDELIVERABLE

No Annual Reminders

Email:

Phone:

ENTERED
Ac 170
OCT 05 2017
Address Change Filed
BY: *FB*

Customer details successfully saved for Customer Id 2312835

List of Proprietors

COMMONWEALTH SILVER AND GOLD CORP[2330245], 5210 E WILLIAMS CIR STE 730, , TUCSON, AZ, 857114478, C, MATCHED

Select

Cancel

NOTICE!!

These documents have been scanned!

Do not place un-scanned documents beneath this notice!

Do not remove this notice from this file!

GPO Jacket No. 560-102
Print Order 61540
Rise Business Services, LLC
Job=AZ15 5/17/2019



Box Number= AZ15060



Claim Begin-End: AMC405744-AMC405820

5 Annual Filings



AZ15060-7

AMC405526-AMC406355

August 23, 2017

United States Department of Interior
BUREAU OF LAND MANAGEMENT
Arizona State Office
Records Section
1 N. Central, Ste. #800
Phoenix, AZ 85004

67975
103278
75620
253698

RECEIVED
BLM AZ STATE OFFICE
2018 AUG 29 P 12: 13
PHOENIX, ARIZONA

404924
394692
405744

NOTICE OF INTENT TO HOLD
Commonwealth Silver & Gold Corporation

To Whom It May Concern:

445088


413975
364081

Commonwealth Silver & Gold Corp., authorized to do business in the State of Arizona has complied with the Final Rule as published in the Federal Register which implements provisions of the Interior Department and the related agencies' Consolidated Appropriations Act, 2012 (the FY 2012 Act), Pub. L. No. 112-74, 125 Stat. 786, enacted on December 23, 2011, amending the Omnibus Budget Reconciliation Act of 1993 (30 U.S.C 28f) which had established an initial and maintenance fee payment for all lode and placer mining claims and mill sites and tunnel sites on a per-claim basis.

In accordance with Sec. 430 of the FY 2012 Act, the maintenance fee payment for placer mining claims has been calculated based on the total acreage in the claim. The maintenance fee for lode claims, mill sites and tunnel sites continues to be \$155.00 per claim or site.

This will serve as notice that Commonwealth Silver & Gold Corp., whose address for purposes of this filing is **5210 E. Williams Circle, #730, Tucson, Arizona, 85711**, intends to hold the mining claims and/or mill sites as described in **Exhibit "A"** hereto for the assessment years 2018/2019, by payment of the annual claim maintenance fee of \$155.00 per claim or mill site. Payment of \$23,715.00 is made herewith for such assessment year for each of the unpatented lode claims and mill sites. The name, serial number, book and page or index number of the recording of the location notices are in the official records of Cochise County, Arizona, which are set forth in Exhibit "A" attached hereto and by this reference incorporated herein.

Sincerely,



Richard D. Darling
Agent for Commonwealth Silver & Gold Corp.

4251998

ENTERED
SEP 05 2018
BY: Ram

Commonwealth Silver and Gold Corp. Unpatented Mining claims

Exhibit A

Page 1

Claim Name	AMC Number	Recording Information	Location Date
J-Rod #1 - 12 claims			
Located in Section 5, Township 18 South, Range 25 East, Gila & Salt River Meridian, Cochise County, AZ			
J-ROD-1	404924	2010-24861	10/26/2010
J-ROD-2	404925	2010-24862	10/26/2010
J-ROD-3	404926	2010-24863	10/26/2010
J-ROD-4	404927	2010-24864	10/26/2010
J-ROD-5	404928	2010-24865	10/26/2010
J-ROD-6	404929	2010-24866	10/26/2010
J-ROD-7	404930	2010-24867	10/26/2010
J-ROD-8	404931	2010-24868	10/26/2010
J-ROD-9	404932	2010-24869	10/26/2010
J-ROD-10	404933	2010-24870	10/26/2010
J-ROD-11	394700	2008-24088	9/1/2008
J-ROD-12	394698	2008-24086	9/1/2008

CWSG #1-95 claims (not inclusive), 77 claims

Located in Sections 1,2,4,5,6,7,8 and 12, Township 18 South Range 25 East Gila & Salt River Meridian, Cochise County, AZ

CWSG #1	405744	2011-04289	2/11/2011
CWSG #2	405745	2011-04290	2/11/2011
CWSG #3	405746	2011-04291	2/11/2011
CWSG #4	405747	2011-04292	2/11/2011
CWSG #5	405748	2011-04293	2/11/2011
CWSG #6	405749	2011-04294	2/11/2011
CWSG #7	405750	2011-04295	2/11/2011
CWSG #8	405751	2011-04296	2/11/2011
CWSG #9	405752	2011-04297	2/11/2011
CWSG #10	405753	2011-04298	2/11/2011
CWSG #11	405754	2011-04299	2/11/2011
CWSG #12	405755	2011-04300	2/11/2011
CWSG #13	405756	2011-04301	2/11/2011
CWSG #14	405757	2011-04302	2/11/2011
CWSG #15	405758	2011-04303	2/11/2011
CWSG #16	405759	2011-04304	2/11/2011
CWSG #17	405760	2011-04305	2/11/2011
CWSG #18	405761	2011-04306	2/11/2011
CWSG #19	405762	2011-04307	2/11/2011
CWSG #20	405763	2011-04308	2/11/2011
CWSG #21	405764	2011-04309	2/11/2011
CWSG #22	405765	2011-04310	2/11/2011
CWSG #23	405766	2011-04311	2/11/2011

RECEIVED
 BLM AZ STATE OFFICE
 2011 AUG 29 P 12:13
 PHOENIX ARIZONA

Exhibit A

Page 2

CWSG #24	405767	2011-04312	2/11/2011
CWSG #25	405768	2011-04313	2/11/2011
CWSG #26	405769	2011-04314	2/11/2011
CWSG #27	405770	2011-04315	12/28/2010
CWSG #28	405771	2011-04316	12/28/2010
CWSG #29	405772	2011-04317	12/28/2010
CWSG #30	405773	2011-04318	12/28/2010
CWSG #31	405774	2011-04319	12/28/2010
CWSG #32	405775	2011-04320	12/28/2010
CWSG #33	405776	2011-04321	12/28/2010
CWSG #34	405777	2011-04322	12/28/2010
CWSG #35	405778	2011-04323	12/28/2010
CWSG #38	405779	2011-04324	12/28/2010
CWSG #39	405780	2011-04325	12/28/2010
CWSG #50	405781	2011-04326	1/6/2011
CWSG #51	405782	2011-04327	1/6/2011
CWSG #52	405783	2011-04328	1/6/2011
CWSG #53	405784	2011-04329	1/6/2011
CWSG #54	405785	2011-04330	1/6/2011
CWSG #55	405786	2011-04331	1/6/2011
CWSG #56	405787	2011-04332	1/6/2011
CWSG #57	405788	2011-04333	1/6/2011
CWSG #58	405789	2011-04334	1/6/2011
CWSG #59	405790	2011-04335	1/6/2011
CWSG #66	405791	2011-04336	2/4/2011
CWSG #67	405792	2011-04337	2/4/2011
CWSG #68	405793	2011-04338	2/4/2011
CWSG #69	405794	2011-04339	2/4/2011
CWSG #70	405795	2011-04340	2/4/2011
CWSG #71	405796	2011-04341	2/4/2011
CWSG #72	405797	2011-04342	2/4/2011
CWSG #73	405798	2011-04343	2/4/2011
CWSG #74	405799	2011-04344	2/4/2011
CWSG #75	405800	2011-04345	2/4/2011
CWSG #76	405801	2011-04346	2/9/2011
CWSG #77	405802	2011-04347	2/9/2011
CWSG #78	405803	2011-04348	2/10/2011
CWSG #79	405804	2011-04349	2/10/2011
CWSG #80	405805	2011-04350	2/10/2011
CWSG #81	405806	2011-04351	2/10/2011
CWSG #82	405807	2011-04352	2/10/2011
CWSG #83	405808	2011-04353	2/10/2011
CWSG #84	405809	2011-04354	2/10/2011
CWSG #85	405810	2011-04355	2/9/2011

RECEIVED
BLM AZ STATE OFFICE
2010 AUG 29 P 12:13
PHOTOGRAPHY ARIZONA

Exhibit A

CWSG #86	405811	2011-04356	2/4/2011
CWSG #87	405812	2011-04357	2/4/2011
CWSG #88	405813	2011-04358	2/4/2011
CWSG #89	405814	2011-04359	2/4/2011
CWSG #90	405815	2011-04360	2/4/2011
CWSG #91	405816	2011-04361	2/4/2011
CWSG #92	405817	2011-04362	2/9/2011
CWSG #93	405818	2011-04363	2/9/2011
CWSG #94	405819	2011-04364	2/9/2011
CWSG #95	405820	2011-04365	2/9/2011

CWSG #100 & 101

Located in Section 9, Township 19 South Range 25 East Gila & Salt River Meridian

Cochise County, Arizona

CWSG #100	413975	1/18/2012
CWSG #101	413976	1/18/2012

Lyle 1 et al claims 10 claims

Sections 4 & 5, Township 18 South, Range 25 East, Gila & Salt River Meridian,

Cochise County, AZ

Claim Name	AMC Number	County Recording Information	Location Date
Lyle-1	364081	2005-00377	12/11/2004
Lyle-2	364082	2005-00378	12/11/2004
Pan-8	364083	2005-00379	12/11/2004
Pan-9	364084	2005-00380	12/11/2004
Pan-10	364085	2005-00381	12/11/2004
Pan-11	364086	2005-00382	12/11/2004
Pan-12	364087	2005-00383	12/11/2004
Pan-13	364088	2005-00384	12/11/2004
Pan-14	364089	2005-00385	12/11/2004
Pan-15	364090	2005-00386	12/11/2004

RECEIVED
 BLM AZ STATE OFFICE
 2010 AUG 29 P 12:13

Brindle Steer et al claims - 10 claims

Sections 35, Township 18 South, Range 25 East, Gila & Salt River Meridian,

Cochise County, AZ

Brindle Steer	67975	Bk 119 Pg 414	1/12/1955
Brindle Steer (Amended)		Bk 817 Pg 312	
Brindle Steer (Amended)			
Brindle Steer (Amended)		85-0714699	
Blue Jeep	67976	Bk 119 Pg 366	3/8/1955
Blue Jeep (Amended)		Bk 817 Pg 288	
Blue Jeep (Amended)		Bk 839 Pg 335	
Blue Jeep (Amended)		Bk 1840 Pg 378	
Blue Jeep (Amended)		85-01714690	

Exhibit A

Page 4

Blue Jeep #2	67977	Bk 386 Pg 195	6/10/1965
Blue Jeep #2 (Amended)		Bk 817 Pg 291	
Blue Jeep #2 (Amended)		Bk 839 Pg 337	
Blue Jeep #2 (Amended)		Bk 1840 Pg 380	
Blue Jeep #2 (Amended)		85-01714691	
Blue Jeep #3	67978	Bk 386 Pg 196	6/10/1965
Blue Jeep # 3 (Amended)		Bk 817 Pg 294	
Blue Jeep #3 (Amended)		Bk 839 Pg 339	
Blue Jeep #3 (Amended)		Bk 1840 Pg 382	
Blue Jeep #3 (Amended)		85-01714692	
Blue Jeep #4	67979	Bk 386 Pg 197	5/22/1965
Blue Jeep #4 (Amended)		Bk 817 Pg 297	
Blue Jeep #4 (Amended)		Bk 839 Pg 341	
Blue Jeep #4 (Amended)		Bk 1840 Pg 384	
Blue Jeep #4 (Amended)		85-01714693	
Blue Jeep #5	67980	Bk 817 Pg 300	10/27/1972
Blue Jeep #5 (Amended)		Bk 839 Pg 343	
Blue Jeep #5 (Amended)		Bk 1840 Pg 386	
Blue Jeep #5 (Amended)		85-01714694	
Blue Jeep #6	67981	Bk 817 Pg 303	10/27/1972
Blue Jeep #6 (Amended)		Bk 839 Pg 345	
Blue Jeep #6 (Amended)		Bk 1840 Pg 388	
Blue Jeep #6 (Amended)		85-01714695	
Blue Jeep # 7	67982	Bk 817 Pg 306	10/27/1972
Blue Jeep #7 (Amended)		Bk 1840 Pg 390	
Blue Jeep #7 (Amended)		85-01714696	
Blue Jeep #8	67983	Bk 817 Pg 309	10/27/1972
Blue Jeep #8 (Amended)		Bk 1840 Pg 392	
Blue Jeep #8 (Amended)		85-01714697	
Blue Jeep #9	103278	Bk 1418 Pg 176	4/28/1980
Blue Jeep #9 (Amended)		Bk 1840 Pg 394	
Blue Jeep #9 (Amended)		85-0714698	

San Ignacio #1 - 18 claims

Sections 33 and 34, Township 17 South Range 25 East, Gila & Salt River Meridian, Cochise County, Arizona

San Ignacio #1	75620	Bk 983 Pg 239	10/30/1974
San Ignacio #1 (Amended)		Bk 1840 Pg 396	
San Ignacio #1 (Amended)		85-0714700	
San Ignacio #2	75621	Bk 983 Pg 240	10/30/1974
San Ignacio #2 (Amended)		Bk 1840 Pg 398	
San Ignacio #2 (Amended)		85-0714701	
San Ignacio #3	75622	Bk 983 Pg 241	10/30/1974
San Ignacio #3 (Amended)		Bk 1840 Pg 400	

PHOENIX, ARIZONA

2018 AUG 29 P 12:13

RECEIVED
BLM AZ STATE OFFICE

Exhibit A

Page 5

San Ignacio #3 (Amended)		85-0714702	
San Ignacio #4	75623	Bk 983 Pg 242	10/30/1974
San Ignacio #4 (Amended)		Bk 1840 Pg 402	
San Ignacio #4 (Amended)		85-0714703	
San Ignacio #5	75624	Bk 983 Pg 243	10/30/1974
San Ignacio #5 (Amended)		Bk 1840 Pg 404	
San Ignacio #5 (Amended)		85-0714704	
San Ignacio #6	75625	Bk 983 Pg 244	10/30/1974
San Ignacio #6 (Amended)		Bk 1840 Pg 406	
San Ignacio #6 (Amended)		85-0714705	
San Ignacio #7	75626	Bk 983 Pg 245	10/30/1974
San Ignacio #7 (Amended)		Bk 1840 Pg 408	
San Ignacio #7 (Amended)		85-0714706	
San Ignacio #8	75627	Bk 983 Pg 246	10/30/1974
San Ignacio #8 (Amended)		Bk 1840 Pg 410	
San Ignacio #8 (Amended)		85-0714707	
San Ignacio #9	75628	Bk 983 Pg 247	10/30/1974
San Ignacio #9 (Amended)		Bk 1840 Pg 412	
San Ignacio #9 (Amended)		85-0714708	
San Ignacio #10	75629	Bk 983 Pg 248	10/30/1974
San Ignacio #10 (Amended)		Bk 1840 Pg 414	
San Ignacio #10 (Amended)		85-0714709	
San Ignacio #11	75630	Bk 983 Pg 249	10/30/1974
San Ignacio #11 (Amended)		Bk 1840 Pg 416	
San Ignacio #11 (Amended)		85-0714710	
San Ignacio #12	75631	Bk 983 Pg 250	10/30/1974
San Ignacio #12 (Amended)		Bk 1840 Pg 418	
San Ignacio #12 (Amended)		85-0714711	
San Ignacio #13	75632	Bk 983 Pg 251	10/30/1974
San Ignacio #13 (Amended)		Bk 1840 Pg 420	
San Ignacio #13 (Amended)		85-0714712	
San Ignacio #14	75633	Bk 983 Pg 252	10/30/1974
San Ignacio #14 (Amended)		Bk 1840 Pg 422	
San Ignacio #14 (Amended)		85-0714713	
San Ignacio #15	75634	Bk 983 Pg 253	10/30/1974
San Ignacio #15 (Amended)		Bk 1840 Pg 424	
San Ignacio #15 (Amended)		85-0714714	
San Ignacio #16	75635	Bk 983 Pg 254	10/30/1974
San Ignacio #16 (Amended)		Bk 1840 Pg 426	
San Ignacio #16 (Amended)		85-0714715	
San Ignacio #17	75636	Bk 983 Pg 255	10/30/1974

PHOENIX, ARIZONA

2010 AUG 29 P 12:13

RECEIVED
BLM AZ STATE OFFICE

Exhibit A

San Ignacio #17 (Amended)		Bk 1840 Pg 428
San Ignacio #18	75637	Bk 983 Pg 256 10/30/1974
San Ignacio #18 (Amended)		Bk 1840 Pg 430
San Ignacio #18 (Amended)		85-0714717

San Ramon #1 - 6 claims

Sections 5 and 6, Township 18 South Range 25 East, Gila & Salt River Meridian,
Cochise County, Arizona

San Ramon #1	253698	86-0510172	4/18/1986
San Ramon #2	253699	86-0510173	4/18/1986
San Ramon #3	253700	86-0510174	4/18/1986
San Ramon #4	253701	86-0510175	4/18/1986
San Ramon #5	253702	86-0510176	4/18/1986
San Ramon #6	253703	86-0510177	4/18/1986

CWSG #102-#119

Sections 6 and 7, Township 18 South Range 25 East, Gila & Salt River Meridian,

CWSG #102	445088	2017-14489	7/14/2017
CWSG #103	445089	2017-14490	7/14/2017
CWSG #104	445090	2017-11491	7/14/2017
CWSG #105	445091	2017-11492	7/14/2017
CWSG #106	445092	2017-11493	7/14/2017
CWSG #107	445093	2017-11494	7/14/2017
CWSG #108	445094	2017-11495	7/14/2017
CWSG #109	445095	2017-11496	7/14/2017
CWSG #110	445096	2017-11497	7/14/2017
CWSG #111	445097	2017-11498	7/14/2017
CWSG #112	445098	2017-11499	7/14/2017
CWSG #113	445099	2017-11500	7/14/2017
CWSG #114	445100	2017-11501	7/14/2017
CWSG #115	445101	2017-11502	7/14/2017
CWSG #116	445102	2017-11503	7/14/2017
CWSG #117	445103	2017-11504	7/14/2017
CWSG #118	445104	2017-11505	7/14/2017
CWSG #119	445105	2017-11506	7/14/2017

PHOENIX, ARIZONA

2018 AUG 29 P 12:14

RECEIVED
BLM AZ STATE OFFICE



FedEx Express Package US Airbill

FedEx Tracking Number 8120 8161 1404

1 From
 Date: 8/29/18
 Sender's Name: [Redacted]
 Company: [Redacted]
 Address: [Redacted]
 City: [Redacted] State: [Redacted] ZIP: [Redacted]

2 Your Internal Billing Reference

3 To
 Recipient's Name: [Redacted]
 Company: PLM
 Address: [Redacted]
 City: Phoenix State: AZ ZIP: 85004

fedex.com 1.800.GoFedEx 1.800.463.3339



8120 8161 1404

FedEx TRACKING 8120 8161 1404
 XH ZSYA
 WED - 29 AUG AA
 STANDARD OVERNIGHT
 DSR 85004
 AZ-US PHX

FID 314308 20AUG18 TUSA 553C1/3309/0CDA

Next Business Day

FedEx First Overnight
 Earliest next business morning delivery to select destinations. Friday shipments will be delivered on Monday unless Saturday Delivery is selected.

FedEx Priority Overnight
 Next business morning. Friday shipments will be delivered on Monday unless Saturday Delivery is selected.

FedEx Standard Overnight
 Next business afternoon. Saturday Delivery NOT available.

FedEx 2Day
 Second business afternoon delivery to select destinations.

FedEx Express Saver
 Third business day. Saturday Delivery NOT available.

5 Packaging *Declared value limit \$500

FedEx Envelope* FedEx Box FedEx Tube Other

6 Special Handling

Saturday Delivery
 NOT available for FedEx Standard Overnight.

No Signature Required
 Package may be left without obtaining a signature for delivery.

Does this shipment contain dangerous goods?
 One box must be checked.

ST 14
 276
 6
 15:00
 1404
 08 29

RECEIVED
 BLM AZ STATE OFFICE
 2018 AUG 29 PM 12:13
 PHOENIX, ARIZONA

Insert shipping document here

fedex.com 1.800.GoFedEx

United States Department of the Interior
Bureau of Land Management
 DIV OF LANDS, MINRLS & ENERGY
 ONE N CENTRAL AVE
 PHOENIX, AZ 85004 -4427
 Phone: 602-417-9200

Receipt

No: 4251998

Transaction #: 4367518	
Date of Transaction: 08/31/2018	
CUSTOMER:	
COMMONWEALTH SILVER AND GOLD CORP 5210 E WILLIAMS CIR STE 730 TUCSON, AZ 85711-4478 US	

LINE #	QTY	DESCRIPTION	REMARKS	UNIT PRICE	TOTAL
1	1.00	LOCATABLE MINERALS / MINING CLAIMS- NOT NEW-UNADJUD, ONE AUTH NO. ONLY / MINING CLAIM MONEY RECEIVED CASES: AMC404924/\$23715.00	MAINT 2019/153	- n/a -	23715.00
TOTAL:					\$23,715.00

PAYMENT INFORMATION			
1	AMOUNT:	23715.00	POSTMARKED: N/A
	TYPE:	CHECK	RECEIVED: 08/29/2018
	CHECK NO:	4153	
	NAME:	COMMONWEALTH SILVER AND GOLD CORP 5210 E WILLIAMS CIR STE 730 TUCSON AZ 85711-4478 US	

REMARKS

This receipt was generated by the automated BLM Collections and Billing System and is a paper representation of a portion of the official electronic record contained therein.

August 8, 2017

United States Department of Interior
BUREAU OF LAND MANAGEMENT
Arizona State Office
Records Section
1 N. Central, Ste. #800
Phoenix, AZ 85004

AMC67975	AMC364081	AMC413975
AMC75620	AMC394692	AMC445088
AMC103278	AMC404924	
AMC253698	AMC405744	

NOTICE OF INTENT TO HOLD
Commonwealth Silver & Gold Corporation

To Whom It May Concern:

Commonwealth Silver & Gold Corp., authorized to do business in the State of Arizona has complied with the Final Rule as published in the Federal Register which implements provisions of the Interior Department and the related agencies' Consolidated Appropriations Act, 2012 (the FY 2012 Act), Pub. L. No. 112-74, 125 Stat. 786, enacted on December 23, 2011, amending the Omnibus Budget Reconciliation Act of 1993 (30 U.S.C 28f) which had established an initial and maintenance fee payment for all lode and placer mining claims and mill sites and tunnel sites on a per-claim basis.

In accordance with Sec. 430 of the FY 2012 Act, the maintenance fee payment for placer mining claims has been calculated based on the total acreage in the claim. The maintenance fee for lode claims, mill sites and tunnel sites continues to be \$155.00 per claim or site.

This will serve as notice that Commonwealth Silver & Gold Corp., whose address for purposes of this filing is **5210 E. Williams Circle, #730, Tucson, Arizona, 85711**, intends to hold the mining claims and/or mill sites as described in **Exhibit "A"** hereto for the assessment years 2017/2018, by payment of the annual claim maintenance fee of \$155.00 per claim or mill site. Payment of \$23,715.00 is made herewith for such assessment year for each of the unpatented lode claims and mill sites. The name, serial number, book and page or index number of the recording of the location notices are in the official records of Cochise County, Arizona, which are set forth in Exhibit "A" attached hereto and by this reference incorporated herein.

Sincerely,



Richard D. Darling
Agent for Commonwealth Silver & Gold Corp.

RECEIVED
ARIZONA STATE OFFICE
2017 AUG 29 A 9:04
PHOENIX, ARIZONA

Commonwealth Silver and Gold Corp. Unpatented Mining claims

Exhibit A

Page 1

Claim Name	AMC Number	Recording Information	Location Date
------------	------------	-----------------------	---------------

J-Rod #1 - 12 claims

Located in Section 5, Township 18 South, Range 25 East, Gila & Salt River Meridian, Cochise County, AZ

J-ROD-1	404924	2010-24861	10/26/2010
J-ROD-2	404925	2010-24862	10/26/2010
J-ROD-3	404926	2010-24863	10/26/2010
J-ROD-4	404927	2010-24864	10/26/2010
J-ROD-5	404928	2010-24865	10/26/2010
J-ROD-6	404929	2010-24866	10/26/2010
J-ROD-7	404930	2010-24867	10/26/2010
J-ROD-8	404931	2010-24868	10/26/2010
J-ROD-9	404932	2010-24869	10/26/2010
J-ROD-10	404933	2010-24870	10/26/2010
J-ROD-11	394700	2008-24088	9/1/2008
J-ROD-12	394698	2008-24086	9/1/2008

CWSG #1-95 claims (not inclusive), 79 claims

Located in Sections 1,2,4,5,6,7,8 and 12, Township 18 South Range 25 East Gila & Salt River Meridian, Cochise County, AZ

CWSG #1	405744	2011-04289	2/11/2011
CWSG #2	405745	2011-04290	2/11/2011
CWSG #3	405746	2011-04291	2/11/2011
CWSG #4	405747	2011-04292	2/11/2011
CWSG #5	405748	2011-04293	2/11/2011
CWSG #6	405749	2011-04294	2/11/2011
CWSG #7	405750	2011-04295	2/11/2011
CWSG #8	405751	2011-04296	2/11/2011
CWSG #9	405752	2011-04297	2/11/2011
CWSG #10	405753	2011-04298	2/11/2011
CWSG #11	405754	2011-04299	2/11/2011
CWSG #12	405755	2011-04300	2/11/2011
CWSG #13	405756	2011-04301	2/11/2011
CWSG #14	405757	2011-04302	2/11/2011
CWSG #15	405758	2011-04303	2/11/2011
CWSG #16	405759	2011-04304	2/11/2011
CWSG #17	405760	2011-04305	2/11/2011
CWSG #18	405761	2011-04306	2/11/2011
CWSG #19	405762	2011-04307	2/11/2011
CWSG #20	405763	2011-04308	2/11/2011
CWSG #21	405764	2011-04309	2/11/2011
CWSG #22	405765	2011-04310	2/11/2011
CWSG #23	405766	2011-04311	2/11/2011

PHOENIX, ARIZONA

2011 AUG 29 A 9:04

RECEIVED
M AZ STATE OFFICE

Exhibit A

Page 2

CWSG #24	405767	2011-04312	2/11/2011
CWSG #25	405768	2011-04313	2/11/2011
CWSG #26	405769	2011-04314	2/11/2011
CWSG #27	405770	2011-04315	12/28/2010
CWSG #28	405771	2011-04316	12/28/2010
CWSG #29	405772	2011-04317	12/28/2010
CWSG #30	405773	2011-04318	12/28/2010
CWSG #31	405774	2011-04319	12/28/2010
CWSG #32	405775	2011-04320	12/28/2010
CWSG #33	405776	2011-04321	12/28/2010
CWSG #34	405777	2011-04322	12/28/2010
CWSG #35	405778	2011-04323	12/28/2010
CWSG #38	405779	2011-04324	12/28/2010
CWSG #39	405780	2011-04325	12/28/2010
CWSG #50	405781	2011-04326	1/6/2011
CWSG #51	405782	2011-04327	1/6/2011
CWSG #52	405783	2011-04328	1/6/2011
CWSG #53	405784	2011-04329	1/6/2011
CWSG #54	405785	2011-04330	1/6/2011
CWSG #55	405786	2011-04331	1/6/2011
CWSG #56	405787	2011-04332	1/6/2011
CWSG #57	405788	2011-04333	1/6/2011
CWSG #58	405789	2011-04334	1/6/2011
CWSG #59	405790	2011-04335	1/6/2011
CWSG #66	405791	2011-04336	2/4/2011
CWSG #67	405792	2011-04337	2/4/2011
CWSG #68	405793	2011-04338	2/4/2011
CWSG #69	405794	2011-04339	2/4/2011
CWSG #70	405795	2011-04340	2/4/2011
CWSG #71	405796	2011-04341	2/4/2011
CWSG #72	405797	2011-04342	2/4/2011
CWSG #73	405798	2011-04343	2/4/2011
CWSG #74	405799	2011-04344	2/4/2011
CWSG #75	405800	2011-04345	2/4/2011
CWSG #76	405801	2011-04346	2/9/2011
CWSG #77	405802	2011-04347	2/9/2011
CWSG #78	405803	2011-04348	2/10/2011
CWSG #79	405804	2011-04349	2/10/2011
CWSG #80	405805	2011-04350	2/10/2011
CWSG #81	405806	2011-04351	2/10/2011
CWSG #82	405807	2011-04352	2/10/2011
CWSG #83	405808	2011-04353	2/10/2011
CWSG #84	405809	2011-04354	2/10/2011
CWSG #85	405810	2011-04355	2/9/2011

RECEIVED
 PHOENIX, ARIZONA
 2011 AUG 29 A 9:04
 ARIZONA STATE OFFICE

Commonwealth Silver and Gold Corp. Unpatented Mining claims

Exhibit A

Page 3

CWSG #86	405811	2011-04356	2/4/2011
CWSG #87	405812	2011-04357	2/4/2011
CWSG #88	405813	2011-04358	2/4/2011
CWSG #89	405814	2011-04359	2/4/2011
CWSG #90	405815	2011-04360	2/4/2011
CWSG #91	405816	2011-04361	2/4/2011
CWSG #92	405817	2011-04362	2/9/2011
CWSG #93	405818	2011-04363	2/9/2011
CWSG #94	405819	2011-04364	2/9/2011
CWSG #95	405820	2011-04365	2/9/2011

CWSG #100 & 101

Located in Section 9, Township 19 South Range 25 East Gila & Salt River Meridian
Cochise County, Arizona

CWSG #100	413975	1/18/2012
CWSG #101	413976	1/18/2012

Lyle 1 et al claims 10 claims

Sections 4 & 5, Township 18 South, Range 25 East, Gila & Salt River Meridian,
Cochise County, AZ

Claim Name	AMC Number	County Recording Information	Location Date
Lyle-1	364081	2005-00377	12/11/2004
Lyle-2	364082	2005-00378	12/11/2004
Pan-8	364083	2005-00379	12/11/2004
Pan-9	364084	2005-00380	12/11/2004
Pan-10	364085	2005-00381	12/11/2004
Pan-11	364086	2005-00382	12/11/2004
Pan-12	364087	2005-00383	12/11/2004
Pan-13	364088	2005-00384	12/11/2004
Pan-14	364089	2005-00385	12/11/2004
Pan-15	364090	2005-00386	12/11/2004

Brindle Steer et al claims -

Sections 35, Township 18 South, Range 25 East, Gila & Salt River Meridian,
Cochise County, AZ

Brindle Steer	67975	Bk 119 Pg 414	1/12/1955
Brindle Steer (Amended)		Bk 817 Pg 312	
Brindle Steer (Amended)			
Brindle Steer (Amended)		85-0714699	
Blue Jeep	67976	Bk 119 Pg 366	3/8/1955
Blue Jeep (Amended)		Bk 817 Pg 288	
Blue Jeep (Amended)		Bk 839 Pg 335	
Blue Jeep (Amended)		Bk 1840 Pg 378	
Blue Jeep (Amended)		85-01714690	

RECEIVED
 PHOENIX, ARIZONA
 2017 AUG 29 A 9:04
 M AZ STATE OFFICE

Exhibit A

Page 4

Blue Jeep #2	67977	Bk 386 Pg 195	6/10/1965
Blue Jeep #2 (Amended)		Bk 817 Pg 291	
Blue Jeep #2 (Amended)		Bk 839 Pg 337	
Blue Jeep #2 (Amended)		Bk 1840 Pg 380	
Blue Jeep #2 (Amended)		85-01714691	
Blue Jeep #3	67978	Bk 386 Pg 196	6/10/1965
Blue Jeep # 3 (Amended)		Bk 817 Pg 294	
Blue Jeep #3 (Amended)		Bk 839 Pg 339	
Blue Jeep #3 (Amended)		Bk 1840 Pg 382	
Blue Jeep #3 (Amended)		85-01714692	
Blue Jeep #4	67979	Bk 386 Pg 197	5/22/1965
Blue Jeep #4 (Amended)		Bk 817 Pg 297	
Blue Jeep #4 (Amended)		Bk 839 Pg 341	
Blue Jeep #4 (Amended)		Bk 1840 Pg 384	
Blue Jeep #4 (Amended)		85-01714693	
Blue Jeep #5	67980	Bk 817 Pg 300	10/27/1972
Blue Jeep #5 (Amended)		Bk 839 Pg 343	
Blue Jeep #5 (Amended)		Bk 1840 Pg 386	
Blue Jeep #5 (Amended)		85-01714694	
Blue Jeep #6	67981	Bk 817 Pg 303	10/27/1972
Blue Jeep #6 (Amended)		Bk 839 Pg 345	
Blue Jeep #6 (Amended)		Bk 1840 Pg 388	
Blue Jeep #6 (Amended)		85-01714695	
Blue Jeep # 7	67982	Bk 817 Pg 306	10/27/1972
Blue Jeep #7 (Amended)		Bk 1840 Pg 390	
Blue Jeep #7 (Amended)		85-01714696	
Blue Jeep #8	67983	Bk 817 Pg 309	10/27/1972
Blue Jeep #8 (Amended)		Bk 1840 Pg 392	
Blue Jeep #8 (Amended)		85-01714697	
Blue Jeep #9	103278	Bk 1418 Pg 176	4/28/1980
Blue Jeep #9 (Amended)		Bk 1840 Pg 394	
Blue Jeep #9 (Amended)		85-0714698	

San Ignacio #1 - 18 claims

Sections 33 and 34, Township 17 South Range 25 East, Gila & Salt River Meridian, Cochise County, Arizona

San Ignacio #1	75620	Bk 983 Pg 239	10/30/1974
San Ignacio #1 (Amended)		Bk 1840 Pg 396	
San Ignacio #1 (Amended)		85-0714700	
San Ignacio #2	75621	Bk 983 Pg 240	10/30/1974
San Ignacio #2 (Amended)		Bk 1840 Pg 398	
San Ignacio #2 (Amended)		85-0714701	
San Ignacio #3	75622	Bk 983 Pg 241	10/30/1974
San Ignacio #3 (Amended)		Bk 1840 Pg 400	

PHOENIX, ARIZONA

2017 AUG 29 A 9:04

RECEIVED
STATE OFFICE

Exhibit A

Page 5

San Ignacio #3 (Amended)		85-0714702	
San Ignacio #4	75623	Bk 983 Pg 242	10/30/1974
San Ignacio #4 (Amended)		Bk 1840 Pg 402	
San Ignacio #4 (Amended)		85-0714703	
San Ignacio #5	75624	Bk 983 Pg 243	10/30/1974
San Ignacio #5 (Amended)		Bk 1840 Pg 404	
San Ignacio #5 (Amended)		85-0714704	
San Ignacio #6	75625	Bk 983 Pg 244	10/30/1974
San Ignacio #6 (Amended)		Bk 1840 Pg 406	
San Ignacio #6 (Amended)		85-0714705	
San Ignacio #7	75626	Bk 983 Pg 245	10/30/1974
San Ignacio #7 (Amended)		Bk 1840 Pg 408	
San Ignacio #7 (Amended)		85-0714706	
San Ignacio #8	75627	Bk 983 Pg 246	10/30/1974
San Ignacio #8 (Amended)		Bk 1840 Pg 410	
San Ignacio #8 (Amended)		85-0714707	
San Ignacio #9	75628	Bk 983 Pg 247	10/30/1974
San Ignacio #9 (Amended)		Bk 1840 Pg 412	
San Ignacio #9 (Amended)		85-0714708	
San Ignacio #10	75629	Bk 983 Pg 248	10/30/1974
San Ignacio #10 (Amended)		Bk 1840 Pg 414	
San Ignacio #10 (Amended)		85-0714709	
San Ignacio #11	75630	Bk 983 Pg 249	10/30/1974
San Ignacio #11 (Amended)		Bk 1840 Pg 416	
San Ignacio #11 (Amended)		85-0714710	
San Ignacio #12	75631	Bk 983 Pg 250	10/30/1974
San Ignacio #12 (Amended)		Bk 1840 Pg 418	
San Ignacio #12 (Amended)		85-0714711	
San Ignacio #13	75632	Bk 983 Pg 251	10/30/1974
San Ignacio #13 (Amended)		Bk 1840 Pg 420	
San Ignacio #13 (Amended)		85-0714712	
San Ignacio #14	75633	Bk 983 Pg 252	10/30/1974
San Ignacio #14 (Amended)		Bk 1840 Pg 422	
San Ignacio #14 (Amended)		85-0714713	
San Ignacio #15	75634	Bk 983 Pg 253	10/30/1974
San Ignacio #15 (Amended)		Bk 1840 Pg 424	
San Ignacio #15 (Amended)		85-0714714	
San Ignacio #16	75635	Bk 983 Pg 254	10/30/1974
San Ignacio #16 (Amended)		Bk 1840 Pg 426	
San Ignacio #16 (Amended)		85-0714715	
San Ignacio #17	75636	Bk 983 Pg 255	10/30/1974

PHOENIX, ARIZONA

2017 AUG 29 A 9:04

RECEIVED
 MAR 27 STATE OFFICE

Exhibit A

Page 6

San Ignacio #17 (Amended)		Bk 1840 Pg 428
San Ignacio #18	75637	Bk 983 Pg 256 10/30/1974
San Ignacio #18 (Amended)		Bk 1840 Pg 430
San Ignacio #18 (Amended)		85-0714717

San Ramon #1 - 6 claims

Sections 5 and 6, Township 18 South Range 25 East, Gila & Salt River Meridian,
 Cochise County, Arizona

San Ramon #1	253698	86-0510172	4/18/1986
San Ramon #2	253699	86-0510173	4/18/1986
San Ramon #3	253700	86-0510174	4/18/1986
San Ramon #4	253701	86-0510175	4/18/1986
San Ramon #5	253702	86-0510176	4/18/1986
San Ramon #6	253703	86-0510177	4/18/1986

CWSG #102-#119

Sections 6 and 7, Township 18 South Range 25 East, Gila & Salt River Meridian,

CWSG #102	445088	2017-14489	7/14/2017
CWSG #103	445089	2017-14490	7/14/2017
CWSG #104	445090	2017-11491	7/14/2017
CWSG #105	445091	2017-11492	7/14/2017
CWSG #106	445092	2017-11493	7/14/2017
CWSG #107	445093	2017-11494	7/14/2017
CWSG #108	445094	2017-11495	7/14/2017
CWSG #109	445095	2017-11496	7/14/2017
CWSG #110	445096	2017-11497	7/14/2017
CWSG #111	445097	2017-11498	7/14/2017
CWSG #112	445098	2017-11499	7/14/2017
CWSG #113	445099	2017-11500	7/14/2017
CWSG #114	445100	2017-11501	7/14/2017
CWSG #115	445101	2017-11502	7/14/2017
CWSG #116	445102	2017-11503	7/14/2017
CWSG #117	445103	2017-11504	7/14/2017
CWSG #118	445104	2017-11505	7/14/2017
CWSG #119	445105	2017-11506	7/14/2017

PHOENIX ARIZONA

2017 AUG 29 A 9:04

RECEIVED
 PHOENIX ARIZONA STATE OFFICE

United States Department of the Interior
Bureau of Land Management
 DIV OF LANDS, MINRLS & ENERGY
 ONE N CENTRAL AVE
 PHOENIX, AZ 85004 -4427
 Phone: 602-417-9200

Receipt

No: 3964229

Transaction #: 4074100	
Date of Transaction: 08/29/2017	
CUSTOMER:	
COMMONWEALTH SILVER AND GOLD CORP 5210 E WILLIAMS CIR STE 730 TUCSON, AZ 85711-4478 US	

LINE #	QTY	DESCRIPTION	REMARKS	UNIT PRICE	TOTAL
1	1.00	LOCATABLE MINERALS / MINING CLAIMS- NOT NEW-UNADJUD, ONE AUTH NO. ONLY / MINING CLAIM MONEY RECEIVED CASES: AMC404924/\$24025.00	2018 MAINT/153	- n/a -	24025.00
TOTAL:					\$24,025.00

PAYMENT INFORMATION			
NOTE: Items will appear on credit card statement as "Bureau of Land Mgmt CO".			
1	AMOUNT:	310.00	POSTMARKED: N/A
	TYPE:	CREDIT CARD	RECEIVED: 08/29/2017
	NAME:	COMMONWEALTH SILVER AND GOLD CORP 5210 E WILLIAMS CIR STE 730 TUCSON AZ 85711-4478 US	
	CARD NO:	XXXXXXXXXXXX1905	AUTH CODE: 978185
	NAME ON CARD:	LESLIE K MUNOZ	
	EXPIRES:	02/2020	
	SIGNATURE:		
2	AMOUNT:	23715.00	POSTMARKED: N/A
	TYPE:	CHECK	RECEIVED: 08/29/2017
	CHECK NO:	3797	
	NAME:	COMMONWEALTH SILVER AND GOLD CORP 5210 E WILLIAMS CIR STE 730 TUCSON AZ 85711-4478 US	



Receipt #3964229

5 messages

Brown, Pauline <paulinebrown@blm.gov>
To: lmunoz@marlingold.com

Mon, Oct 2, 2017 at 1:03 PM

Hi Leslie,

I processed the maintenance fee payment for 153 mining claims (Receipt #3964229) registered to Commonwealth Silver and Gold Corp. I would like for you to email me a scanned copy of the document dated Aug 29, 2017, that you submitted with the payment of \$24,025.00.

According to my report, I believe Commonwealth Silver and Gold Corp. (listed at two different addresses: 5210 E Williams Cir and 5357 E Timrod St) has a total of 153 active Lode claims. Therefore the total due for the 153 claims would have been \$23,715.00 (\$155X153). If you did not intend to pay for anything else, you will be refunded the overpaid amount of \$310.00.

I have been searching for the misplaced document but cannot seem to locate it at this time. I want to process a refund request asap, but without the copy of the submitted document, I cannot do so; Please help.

Thank you kindly,

--

PAULINE BROWN
LAND LAW EXAMINER
BUREAU OF LAND MANAGEMENT
ARIZONA STATE OFFICE
ONE NORTH CENTRAL AVE, STE 800
PHOENIX, AZ 85004-4427
OFFICE: (602) 417-9360
FAX: (602) 417-9490
paulinebrown@blm.gov
www.blm.gov/az
<https://www.facebook.com/BLMArizona>

Leslie Munoz <lmunoz@marlingold.com>
To: "Brown, Pauline" <paulinebrown@blm.gov>

Tue, Oct 3, 2017 at 9:05 AM

Hello Pauline,

Attached is the receipt and NOITH for the 155 claims filed on 8/29/17.

The BLM agent and I both recounted the number of claims and came up with 155, that is why I paid the additional \$310.00. Please let me know what your count is as I am a little confused. The person who created the list and count only came up with 153 claims.

Leslie K. Muñoz

Commonwealth Silver & Gold

5210 E. Williams Circle

Suite 730

Tucson, AZ 85711

p.(520) 790-1909

f. (520) 790-1684

c. (928) 941-1631



NOTICE OF CONFIDENTIALITY

This message is intended only for the use of the individual or entity to which it is addressed. It may contain information that is privileged, confidential, and exempt from disclosure. If you are not the intended recipient, or the authorized delivery staff for such message, please be advised that copying, disseminating, or distributing of this communication is strictly prohibited. If you have received this communication in error, please notify us by phone, fax, or email, and immediately destroy this message.


From: Brown, Pauline [mailto:paulinebrown@blm.gov]

Sent: Monday, October 2, 2017 1:03 PM

To: Leslie Munoz <lmunoz@marlingold.com>

Subject: Receipt #3964229

[Quoted text hidden]

 **NOITH 2017 155 claims.pdf**
453K

Brown, Pauline <paulinebrown@blm.gov>
To: Leslie Munoz <lmunoz@marlingold.com>

Tue, Oct 3, 2017 at 11:30 AM

Thank you kindly,

62 ACTIVE CLAIMS LISTED UNDER THIS ADDRESS: 5210 E WILLIAMS CIR STE 730.

91 ACTIVE CLAIMS LISTED UNDER THIS ADDRESS: 5357 E TIMROD ST

153 Total Claims

Regards,

[Quoted text hidden]

Leslie Munoz <lmunoz@marlingold.com>
To: "Brown, Pauline" <paulinebrown@blm.gov>

Tue, Oct 3, 2017 at 12:01 PM

Hi Pauline,

Can I call you regarding the list and breakdown of addresses for claims?

Leslie K. Muñoz

Commonwealth Silver & Gold

5210 E. Williams Circle

Suite 730

Tucson, AZ 85711

p.(520) 790-1909

f. (520) 790-1684

c. (928) 941-1631



NOTICE OF CONFIDENTIALITY

This message is intended only for the use of the individual or entity to which it is addressed. It may contain information that is privileged, confidential, and exempt from disclosure. If you are not the intended recipient, or the authorized delivery staff for such message, please be advised that copying, disseminating, or distributing of this communication is strictly prohibited. If you have received this communication in error, please notify us by phone, fax, or email, and immediately destroy this message.

From: Brown, Pauline [mailto:paulinebrown@blm.gov]

Sent: Tuesday, October 3, 2017 11:31 AM

To: Leslie Munoz <lmunoz@marlingold.com>

Subject: Re: Receipt #3964229

[Quoted text hidden]

Brown, Pauline <paulinebrown@blm.gov>
To: Leslie Munoz <lmunoz@marlingold.com>

Tue, Oct 3, 2017 at 1:47 PM

You may call at any time; but unless you have other claims listed under a different name or company, this is all I come up with when I run a customer report on Commonwealth. If you ever have a change of address, you will need to send in a change of address request. Other than that, we cannot update an address until we receive something in writing requesting us to do so.

Regards,

[Quoted text hidden]

Message:

153 ROWS RETRIEVED

CBS Export Results Report

Include Resolved Records

Record Status

Error Records (E/M/I)

Accepted Records (A/W)

"On Hold" Records (H)

All Records (for s/n or receipt nr)

Exported, No Results From CBS

New (not yet exported)

Printable Format (legal/landscape)

Search Criteria

Enter export Date (mm/dd/yyyy)

Serial Number match (optional)

Receipt Nr (optional)

Export Nr (exclusive)

LR2000 User (defaults to login)

Responsible Area (Errors Only)

User (U,X)

Programmer (P,X)

All (U,P,X)

[User Guide](#)

	Resend?	Export Nr	A/D	Serial Nr	Mult	Code	\$ Amount	Remarks	Receipt Nr	LR2000 User	#Msg	Resolved?	OK	Stat1	Area	CBS Msg 1	Stat2	Area	Msg 2	CBS 392 ID	392 \$ Amt	Action Update Date	Resend	Resend Orig	Export Date
1	<input type="checkbox"/>	5953499	A	AMC404924		782	155.00	2018;\$1553964229	PAULINEB	I	<input type="checkbox"/>			A	ACCPT					2458877	24025.00	8/30/2017 12:35			8/30/2017
2	<input type="checkbox"/>	5953500	A	AMC404925		782	155.00	2018;\$1553964229	PAULINEB	I	<input type="checkbox"/>			A	ACCPT					2458877	24025.00	8/30/2017 12:35			8/30/2017
3	<input type="checkbox"/>	5953501	A	AMC404926		782	155.00	2018;\$1553964229	PAULINEB	I	<input type="checkbox"/>			A	ACCPT					2458877	24025.00	8/30/2017 12:35			8/30/2017
4	<input type="checkbox"/>	5953502	A	AMC404927		782	155.00	2018;\$1553964229	PAULINEB	I	<input type="checkbox"/>			A	ACCPT					2458877	24025.00	8/30/2017 12:35			8/30/2017
5	<input type="checkbox"/>	5953503	A	AMC404928		782	155.00	2018;\$1553964229	PAULINEB	I	<input type="checkbox"/>			A	ACCPT					2458877	24025.00	8/30/2017 12:35			8/30/2017
6	<input type="checkbox"/>	5953504	A	AMC404929		782	155.00	2018;\$1553964229	PAULINEB	I	<input type="checkbox"/>			A	ACCPT					2458877	24025.00	8/30/2017 12:35			8/30/2017
7	<input type="checkbox"/>	5953505	A	AMC404930		782	155.00	2018;\$1553964229	PAULINEB	I	<input type="checkbox"/>			A	ACCPT					2458877	24025.00	8/30/2017 12:35			8/30/2017
8	<input type="checkbox"/>	5953506	A	AMC404931		782	155.00	2018;\$1553964229	PAULINEB	I	<input type="checkbox"/>			A	ACCPT					2458877	24025.00	8/30/2017 12:35			8/30/2017
9	<input type="checkbox"/>	5953507	A	AMC404932		782	155.00	2018;\$1553964229	PAULINEB	I	<input type="checkbox"/>			A	ACCPT					2458877	24025.00	8/30/2017 12:35			8/30/2017
10	<input type="checkbox"/>	5953508	A	AMC404933		782	155.00	2018;\$1553964229	PAULINEB	I	<input type="checkbox"/>			A	ACCPT					2458877	24025.00	8/30/2017 12:35			8/30/2017
11	<input type="checkbox"/>	5953509	A	AMC394700		782	155.00	2018;\$1553964229	PAULINEB	I	<input type="checkbox"/>			A	ACCPT					2458877	24025.00	8/30/2017 12:37			8/30/2017
12	<input type="checkbox"/>	5953510	A	AMC394698		782	155.00	2018;\$1553964229	PAULINEB	I	<input type="checkbox"/>			A	ACCPT					2458877	24025.00	8/30/2017 12:37			8/30/2017
13	<input type="checkbox"/>	5953511	A	AMC405744		782	155.00	2018;\$1553964229	PAULINEB	I	<input type="checkbox"/>			A	ACCPT					2458877	24025.00	8/30/2017 12:40			8/30/2017
14	<input type="checkbox"/>	5953512	A	AMC405745		782	155.00	2018;\$1553964229	PAULINEB	I	<input type="checkbox"/>			A	ACCPT					2458877	24025.00	8/30/2017 12:40			8/30/2017
15	<input type="checkbox"/>	5953513	A	AMC405746		782	155.00	2018;\$1553964229	PAULINEB	I	<input type="checkbox"/>			A	ACCPT					2458877	24025.00	8/30/2017 12:40			8/30/2017
16	<input type="checkbox"/>	5953514	A	AMC405747		782	155.00	2018;\$1553964229	PAULINEB	I	<input type="checkbox"/>			A	ACCPT					2458877	24025.00	8/30/2017 12:40			8/30/2017
17	<input type="checkbox"/>	5953515	A	AMC405748		782	155.00	2018;\$1553964229	PAULINEB	I	<input type="checkbox"/>			A	ACCPT					2458877	24025.00	8/30/2017 12:40			8/30/2017
18	<input type="checkbox"/>	5953516	A	AMC405749		782	155.00	2018;\$1553964229	PAULINEB	I	<input type="checkbox"/>			A	ACCPT					2458877	24025.00	8/30/2017 12:40			8/30/2017
19	<input type="checkbox"/>	5953517	A	AMC405750		782	155.00	2018;\$1553964229	PAULINEB	I	<input type="checkbox"/>			A	ACCPT					2458877	24025.00	8/30/2017 12:40			8/30/2017
20	<input type="checkbox"/>	5953518	A	AMC405751		782	155.00	2018;\$1553964229	PAULINEB	I	<input type="checkbox"/>			A	ACCPT					2458877	24025.00	8/30/2017 12:40			8/30/2017

United States Department of the Interior
Bureau of Land Management
 DIV OF LANDS, MINRLS & ENERGY
 ONE N CENTRAL AVE
 PHOENIX, AZ 85004 -4427
 Phone: 602-417-9200

\$ 310 left
find paperwork
 Receipt
 404924

No: 3964229

Transaction #: 4074100	
Date of Transaction: 08/29/2017	
CUSTOMER:	
COMMONWEALTH SILVER AND GOLD CORP 5210 E WILLIAMS CIR STE 730 TUCSON, AZ 85711-4478 US	

copy of the submitted paperwork was received from the owner on 10/3/2017. Owner paid \$310 by credit card. Credit card refund request made on 10/10/2017. RB

ENTERED OCT 10 2017

LINE #	QTY	DESCRIPTION	REMARKS	UNIT PRICE	TOTAL
1	1.00	LOCATABLE MINERALS / MINING CLAIMS- NOT NEW-UNADJUD, ONE AUTH NO. ONLY / MINING CLAIM MONEY RECEIVED CASES: AMC404924/\$24025.00	2018 MAINT/153	- n/a -	24025.00
TOTAL:					\$24,025.00

PAYMENT INFORMATION

NOTE: Items will appear on credit card statement as "Bureau of Land Mgmt CO".

1	AMOUNT:	310.00	POSTMARKED:	N/A
	TYPE:	CREDIT CARD	RECEIVED:	08/29/2017
	NAME:	COMMONWEALTH SILVER AND GOLD CORP 5210 E WILLIAMS CIR STE 730 TUCSON AZ 85711-4478 US		
	CARD NO:	XXXXXXXXXXXX1905	AUTH CODE:	978185
	NAME ON CARD:	LESLIE K MUNOZ		
	EXPIRES:	02/2020		
	SIGNATURE:			
2	AMOUNT:	23715.00	POSTMARKED:	N/A
	TYPE:	CHECK	RECEIVED:	08/29/2017
	CHECK NO:	3797		
	NAME:	COMMONWEALTH SILVER AND GOLD CORP 5210 E WILLIAMS CIR STE 730 TUCSON AZ 85711-4478 US		

8/31

August 8, 2017

United States Department of Interior
BUREAU OF LAND MANAGEMENT
Arizona State Office
Records Section
1 N. Central, Ste. #800
Phoenix, AZ 85004

AMC67975
AMC75620
AMC103278
AMC253698
AMC364081

AMC394692
AMC404924
AMC405744
AMC413975
AMC445088

NOTICE OF INTENT TO HOLD
Commonwealth Silver & Gold Corporation


To Whom It May Concern:

Commonwealth Silver & Gold Corp., authorized to do business in the State of Arizona has complied with the Final Rule as published in the Federal Register which implements provisions of the Interior Department and the related agencies' Consolidated Appropriations Act, 2012 (the FY 2012 Act), Pub. L. No. 112-74, 125 Stat. 786, enacted on December 23, 2011, amending the Omnibus Budget Reconciliation Act of 1993 (30 U.S.C 28f) which had established an initial and maintenance fee payment for all lode and placer mining claims and mill sites and tunnel sites on a per-claim basis.

In accordance with Sec. 430 of the FY 2012 Act, the maintenance fee payment for placer mining claims has been calculated based on the total acreage in the claim. The maintenance fee for lode claims, mill sites and tunnel sites continues to be \$155.00 per claim or site.

This will serve as notice that **Commonwealth Silver & Gold Corp.**, whose address for purposes of this filing is **5210 E. Williams Circle, #730, Tucson, Arizona, 85711**, intends to hold the mining claims and/or mill sites as described in **Exhibit "A"** hereto for the assessment years 2017/2018, by payment of the annual claim maintenance fee of \$155.00 per claim or mill site. Payment of \$23,715.00 is made herewith for such assessment year for each of the unpatented lode claims and mill sites. The name, serial number, book and page or index number of the recording of the location notices are in the official records of Cochise County, Arizona, which are set forth in Exhibit "A" attached hereto and by this reference incorporated herein.

Sincerely,



Richard D. Darling
Agent for Commonwealth Silver & Gold Corp.

Ac 782 (2018)
ENTERED AUG 30 2017

PB

RECEIVED
OFFICE
2011 AUG 29 A 9:04
PHOENIX, ARIZONA

Commonwealth Silver and Gold Corp. Unpatented Mining claims

Exhibit A

Page 1

Claim Name	AMC Number	Recording Information	Location Date
J-Rod #1 - 12 claims Located in Section 5, Township 18 South, Range 25 East, Gila & Salt River Meridian, Cochise County, AZ			
J-ROD-1	404924	2010-24861	10/26/2010
J-ROD-2	404925	2010-24862	10/26/2010
J-ROD-3	404926	2010-24863	10/26/2010
J-ROD-4	404927	2010-24864	10/26/2010
J-ROD-5	404928	2010-24865	10/26/2010
J-ROD-6	404929	2010-24866	10/26/2010
J-ROD-7	404930	2010-24867	10/26/2010
J-ROD-8	404931	2010-24868	10/26/2010
J-ROD-9	404932	2010-24869	10/26/2010
J-ROD-10	404933	2010-24870	10/26/2010
J-ROD-11	394700	2008-24088	9/1/2008
J-ROD-12	394698	2008-24086	9/1/2008

CWSG #1-95 claims (not inclusive), 79 claims

Located in Sections 1,2,4,5,6,7,8 and 12, Township 18 South Range 25 East Gila & Salt River Meridian, Cochise County, AZ

CWSG #1	405744	2011-04289	2/11/2011
CWSG #2	405745	2011-04290	2/11/2011
CWSG #3	405746	2011-04291	2/11/2011
CWSG #4	405747	2011-04292	2/11/2011
CWSG #5	405748	2011-04293	2/11/2011
CWSG #6	405749	2011-04294	2/11/2011
CWSG #7	405750	2011-04295	2/11/2011
CWSG #8	405751	2011-04296	2/11/2011
CWSG #9	405752	2011-04297	2/11/2011
CWSG #10	405753	2011-04298	2/11/2011
CWSG #11	405754	2011-04299	2/11/2011
CWSG #12	405755	2011-04300	2/11/2011
CWSG #13	405756	2011-04301	2/11/2011
CWSG #14	405757	2011-04302	2/11/2011
CWSG #15	405758	2011-04303	2/11/2011
CWSG #16	405759	2011-04304	2/11/2011
CWSG #17	405760	2011-04305	2/11/2011
CWSG #18	405761	2011-04306	2/11/2011
CWSG #19	405762	2011-04307	2/11/2011
CWSG #20	405763	2011-04308	2/11/2011
CWSG #21	405764	2011-04309	2/11/2011
CWSG #22	405765	2011-04310	2/11/2011
CWSG #23	405766	2011-04311	2/11/2011

RECEIVED
 PHOENIX, ARIZONA
 2011 AUG 29 A 9:04
 STATE OFFICE

Exhibit A

Page 2

CWSG #24	405767	2011-04312	2/11/2011
CWSG #25	405768	2011-04313	2/11/2011
CWSG #26	405769	2011-04314	2/11/2011
CWSG #27	405770	2011-04315	12/28/2010
CWSG #28	405771	2011-04316	12/28/2010
CWSG #29	405772	2011-04317	12/28/2010
CWSG #30	405773	2011-04318	12/28/2010
CWSG #31	405774	2011-04319	12/28/2010
CWSG #32	405775	2011-04320	12/28/2010
CWSG #33	405776	2011-04321	12/28/2010
CWSG #34	405777	2011-04322	12/28/2010
CWSG #35	405778	2011-04323	12/28/2010
CWSG #38	405779	2011-04324	12/28/2010
CWSG #39	405780	2011-04325	12/28/2010
CWSG #50	405781	2011-04326	1/6/2011
CWSG #51	405782	2011-04327	1/6/2011
CWSG #52	405783	2011-04328	1/6/2011
CWSG #53	405784	2011-04329	1/6/2011
CWSG #54	405785	2011-04330	1/6/2011
CWSG #55	405786	2011-04331	1/6/2011
CWSG #56	405787	2011-04332	1/6/2011
CWSG #57	405788	2011-04333	1/6/2011
CWSG #58	405789	2011-04334	1/6/2011
CWSG #59	405790	2011-04335	1/6/2011
CWSG #66	405791	2011-04336	2/4/2011
CWSG #67	405792	2011-04337	2/4/2011
CWSG #68	405793	2011-04338	2/4/2011
CWSG #69	405794	2011-04339	2/4/2011
CWSG #70	405795	2011-04340	2/4/2011
CWSG #71	405796	2011-04341	2/4/2011
CWSG #72	405797	2011-04342	2/4/2011
CWSG #73	405798	2011-04343	2/4/2011
CWSG #74	405799	2011-04344	2/4/2011
CWSG #75	405800	2011-04345	2/4/2011
CWSG #76	405801	2011-04346	2/9/2011
CWSG #77	405802	2011-04347	2/9/2011
CWSG #78	405803	2011-04348	2/10/2011
CWSG #79	405804	2011-04349	2/10/2011
CWSG #80	405805	2011-04350	2/10/2011
CWSG #81	405806	2011-04351	2/10/2011
CWSG #82	405807	2011-04352	2/10/2011
CWSG #83	405808	2011-04353	2/10/2011
CWSG #84	405809	2011-04354	2/10/2011
CWSG #85	405810	2011-04355	2/9/2011

PHOENIX, ARIZONA

2011 AUG 29 A 9:04

RECEIVED
STATE OFFICE

Exhibit A

CWSG #86	405811	2011-04356	2/4/2011
CWSG #87	405812	2011-04357	2/4/2011
CWSG #88	405813	2011-04358	2/4/2011
CWSG #89	405814	2011-04359	2/4/2011
CWSG #90	405815	2011-04360	2/4/2011
CWSG #91	405816	2011-04361	2/4/2011
CWSG #92	405817	2011-04362	2/9/2011
CWSG #93	405818	2011-04363	2/9/2011
CWSG #94	405819	2011-04364	2/9/2011
CWSG #95	405820	2011-04365	2/9/2011

CWSG #100 & 101

Located in Section 9, Township 19 South Range 25 East Gila & Salt River Meridian
Cochise County, Arizona

CWSG #100	413975	1/18/2012
CWSG #101	413976	1/18/2012

Lyle 1 et al claims 10 claims

Sections 4 & 5, Township 18 South, Range 25 East, Gila & Salt River Meridian,
Cochise County, AZ

Claim Name	AMC Number	County Recording Information Location Date	
Lyle-1	364081	2005-00377	12/11/2004
Lyle-2	364082	2005-00378	12/11/2004
Pan-8	364083	2005-00379	12/11/2004
Pan-9	364084	2005-00380	12/11/2004
Pan-10	364085	2005-00381	12/11/2004
Pan-11	364086	2005-00382	12/11/2004
Pan-12	364087	2005-00383	12/11/2004
Pan-13	364088	2005-00384	12/11/2004
Pan-14	364089	2005-00385	12/11/2004
Pan-15	364090	2005-00386	12/11/2004

Brindle Steer et al claims -

Sections 35, Township 18 South, Range 25 East, Gila & Salt River Meridian,
Cochise County, AZ

Brindle Steer	67975	Bk 119 Pg 414	1/12/1955
Brindle Steer (Amended)		Bk 817 Pg 312	
Brindle Steer (Amended)			
Brindle Steer (Amended)		85-0714699	
Blue Jeep	67976	Bk 119 Pg 366	3/8/1955
Blue Jeep (Amended)		Bk 817 Pg 288	
Blue Jeep (Amended)		Bk 839 Pg 335	
Blue Jeep (Amended)		Bk 1840 Pg 378	
Blue Jeep (Amended)		85-01714690	

RECEIVED
 PHOENIX, ARIZONA
 2011 AUG 29 A 9:04
 COUNTY CLERK'S OFFICE

Exhibit A

Page 4

Blue Jeep #2	67977	Bk 386 Pg 195	6/10/1965
Blue Jeep #2 (Amended)		Bk 817 Pg 291	
Blue Jeep #2 (Amended)		Bk 839 Pg 337	
Blue Jeep #2 (Amended)		Bk 1840 Pg 380	
Blue Jeep #2 (Amended)		85-01714691	
Blue Jeep #3	67978	Bk 386 Pg 196	6/10/1965
Blue Jeep # 3 (Amended)		Bk 817 Pg 294	
Blue Jeep #3 (Amended)		Bk 839 Pg 339	
Blue Jeep #3 (Amended)		Bk 1840 Pg 382	
Blue Jeep #3 (Amended)		85-01714692	
Blue Jeep #4	67979	Bk 386 Pg 197	5/22/1965
Blue Jeep #4 (Amended)		Bk 817 Pg 297	
Blue Jeep #4 (Amended)		Bk 839 Pg 341	
Blue Jeep #4 (Amended)		Bk 1840 Pg 384	
Blue Jeep #4 (Amended)		85-01714693	
Blue Jeep #5	67980	Bk 817 Pg 300	10/27/1972
Blue Jeep #5 (Amended)		Bk 839 Pg 343	
Blue Jeep #5 (Amended)		Bk 1840 Pg 386	
Blue Jeep #5 (Amended)		85-01714694	
Blue Jeep #6	67981	Bk 817 Pg 303	10/27/1972
Blue Jeep #6 (Amended)		Bk 839 Pg 345	
Blue Jeep #6 (Amended)		Bk 1840 Pg 388	
Blue Jeep #6 (Amended)		85-01714695	
Blue Jeep # 7	67982	Bk 817 Pg 306	10/27/1972
Blue Jeep #7 (Amended)		Bk 1840 Pg 390	
Blue Jeep #7 (Amended)		85-01714696	
Blue Jeep #8	67983	Bk 817 Pg 309	10/27/1972
Blue Jeep #8 (Amended)		Bk 1840 Pg 392	
Blue Jeep #8 (Amended)		85-01714697	
Blue Jeep #9	103278	Bk 1418 Pg 176	4/28/1980
Blue Jeep #9 (Amended)		Bk 1840 Pg 394	
Blue Jeep #9 (Amended)		85-0714698	
San Ignacio #1 - 18 claims			
Sections 33 and 34, Township 17 South Range 25 East, Gila & Salt River Meridian,			
Cochise County, Arizona			
San Ignacio #1	75620	Bk 983 Pg 239	10/30/1974
San Ignacio #1 (Amended)		Bk 1840 Pg 396	
San Ignacio #1 (Amended)		85-0714700	
San Ignacio #2	75621	Bk 983 Pg 240	10/30/1974
San Ignacio #2 (Amended)		Bk 1840 Pg 398	
San Ignacio #2 (Amended)		85-0714701	
San Ignacio #3	75622	Bk 983 Pg 241	10/30/1974
San Ignacio #3 (Amended)		Bk 1840 Pg 400	

PHOENIX, ARIZONA

2011 AUG 29 A 9:04

RECEIVED
OFFICE

Commonwealth Silver and Gold Corp. Unpatented Mining claims

Exhibit A

Page 5

San Ignacio #3 (Amended)		85-0714702	
San Ignacio #4	75623	Bk 983 Pg 242	10/30/1974
San Ignacio #4 (Amended)		Bk 1840 Pg 402	
San Ignacio #4 (Amended)		85-0714703	
San Ignacio #5	75624	Bk 983 Pg 243	10/30/1974
San Ignacio #5 (Amended)		Bk 1840 Pg 404	
San Ignacio #5 (Amended)		85-0714704	
San Ignacio #6	75625	Bk 983 Pg 244	10/30/1974
San Ignacio #6 (Amended)		Bk 1840 Pg 406	
San Ignacio #6 (Amended)		85-0714705	
San Ignacio #7	75626	Bk 983 Pg 245	10/30/1974
San Ignacio #7 (Amended)		Bk 1840 Pg 408	
San Ignacio #7 (Amended)		85-0714706	
San Ignacio #8	75627	Bk 983 Pg 246	10/30/1974
San Ignacio #8 (Amended)		Bk 1840 Pg 410	
San Ignacio #8 (Amended)		85-0714707	
San Ignacio #9	75628	Bk 983 Pg 247	10/30/1974
San Ignacio #9 (Amended)		Bk 1840 Pg 412	
San Ignacio #9 (Amended)		85-0714708	
San Ignacio #10	75629	Bk 983 Pg 248	10/30/1974
San Ignacio #10 (Amended)		Bk 1840 Pg 414	
San Ignacio #10 (Amended)		85-0714709	
San Ignacio #11	75630	Bk 983 Pg 249	10/30/1974
San Ignacio #11 (Amended)		Bk 1840 Pg 416	
San Ignacio #11 (Amended)		85-0714710	
San Ignacio #12	75631	Bk 983 Pg 250	10/30/1974
San Ignacio #12 (Amended)		Bk 1840 Pg 418	
San Ignacio #12 (Amended)		85-0714711	
San Ignacio #13	75632	Bk 983 Pg 251	10/30/1974
San Ignacio #13 (Amended)		Bk 1840 Pg 420	
San Ignacio #13 (Amended)		85-0714712	
San Ignacio #14	75633	Bk 983 Pg 252	10/30/1974
San Ignacio #14 (Amended)		Bk 1840 Pg 422	
San Ignacio #14 (Amended)		85-0714713	
San Ignacio #15	75634	Bk 983 Pg 253	10/30/1974
San Ignacio #15 (Amended)		Bk 1840 Pg 424	
San Ignacio #15 (Amended)		85-0714714	
San Ignacio #16	75635	Bk 983 Pg 254	10/30/1974
San Ignacio #16 (Amended)		Bk 1840 Pg 426	
San Ignacio #16 (Amended)		85-0714715	
San Ignacio #17	75636	Bk 983 Pg 255	10/30/1974

PHOENIX, ARIZONA

2017 AUG 29 A 9:04

RECEIVED
OFFICE

Exhibit A

Page 6

San Ignacio #17 (Amended)		Bk 1840 Pg 428
San Ignacio #18	75637	Bk 983 Pg 256 10/30/1974
San Ignacio #18 (Amended)		Bk 1840 Pg 430
San Ignacio #18 (Amended)		85-0714717

San Ramon #1 - 6 claims

Sections 5 and 6, Township 18 South Range 25 East, Gila & Salt River Meridian,
Cochise County, Arizona

San Ramon #1	253698	86-0510172	4/18/1986
San Ramon #2	253699	86-0510173	4/18/1986
San Ramon #3	253700	86-0510174	4/18/1986
San Ramon #4	253701	86-0510175	4/18/1986
San Ramon #5	253702	86-0510176	4/18/1986
San Ramon #6	253703	86-0510177	4/18/1986

CWSG #102-#119

Sections 6 and 7, Township 18 South Range 25 East, Gila & Salt River Meridian,

CWSG #102	445088	2017-14489	7/14/2017
CWSG #103	445089	2017-14490	7/14/2017
CWSG #104	445090	2017-11491	7/14/2017
CWSG #105	445091	2017-11492	7/14/2017
CWSG #106	445092	2017-11493	7/14/2017
CWSG #107	445093	2017-11494	7/14/2017
CWSG #108	445094	2017-11495	7/14/2017
CWSG #109	445095	2017-11496	7/14/2017
CWSG #110	445096	2017-11497	7/14/2017
CWSG #111	445097	2017-11498	7/14/2017
CWSG #112	445098	2017-11499	7/14/2017
CWSG #113	445099	2017-11500	7/14/2017
CWSG #114	445100	2017-11501	7/14/2017
CWSG #115	445101	2017-11502	7/14/2017
CWSG #116	445102	2017-11503	7/14/2017
CWSG #117	445103	2017-11504	7/14/2017
CWSG #118	445104	2017-11505	7/14/2017
CWSG #119	445105	2017-11506	7/14/2017

RECEIVED
 COUNTY CLERK'S OFFICE
 COCHISE COUNTY
 ARIZONA
 2017 AUG 29 A 9:04

United States Department of the Interior
Bureau of Land Management
 DIV OF LANDS, MINRLS & ENERGY
 ONE N CENTRAL AVE
 PHOENIX, AZ 85004 -4427
 Phone: 602-417-9200

Receipt

No: 3964229

Transaction #: 4074100	<i>AE 782 (2018)</i> ENTERED AUG 30 2017
Date of Transaction: 08/29/2017	
CUSTOMER:	
COMMONWEALTH SILVER AND GOLD CORP 5210 E WILLIAMS CIR STE 730 TUCSON, AZ 85711-4478 US	

LINE #	QTY	DESCRIPTION	REMARKS	UNIT PRICE	TOTAL
1	1.00	LOCATABLE MINERALS / MINING CLAIMS- NOT NEW-UNADJUD, ONE AUTH NO. ONLY / MINING CLAIM MONEY RECEIVED CASES: AMC404924/\$24025.00	2018 MAINT/153	- n/a -	24025.00
TOTAL:					\$24,025.00

PAYMENT INFORMATION			
NOTE: Items will appear on credit card statement as "Bureau of Land Mgmt CO".			
1	AMOUNT:	310.00	POSTMARKED: N/A
	TYPE:	CREDIT CARD	RECEIVED: 08/29/2017
	NAME:	COMMONWEALTH SILVER AND GOLD CORP 5210 E WILLIAMS CIR STE 730 TUCSON AZ 85711-4478 US	
	CARD NO:	XXXXXXXXXXXX1905	AUTH CODE: 978185
	NAME ON CARD:	LESLIE K MUNOZ	
	EXPIRES:	02/2020	
	SIGNATURE:		
2	AMOUNT:	23715.00	POSTMARKED: N/A
	TYPE:	CHECK	RECEIVED: 08/29/2017
	CHECK NO:	3797	
	NAME:	COMMONWEALTH SILVER AND GOLD CORP 5210 E WILLIAMS CIR STE 730 TUCSON AZ 85711-4478 US	

Message:

153 ROWS RETRIEVED

CBS Export Results Report

Include Resolved Records

Record Status

- Error Records (E/M/I)
 - Accepted Records (A/W)
 - "On Hold" Records (H)
 - All Records (for s/n or receipt nr)
 - Exported, No Results From CBS
 - New (not yet exported)
- Printable Format (legal/landscape)

Search Criteria

Enter export Date (mm/dd/yyyy) :

Serial Number match (optional) :

Receipt Nr (optional) :

Export Nr (exclusive) :

LR2000 User (defaults to login) :

Responsible Area (Errors Only)

- User (U,X)
- Programmer (P,X)
- All (U,P,X)

[User Guide](#)

	Resend?	Export Nr	A/D	Serial Nr	Multi	Code	\$ Amount	Remarks	Receipt Nr	LR2000 User	#Msg	Resolved?	OK	Stat1	Area	CBS Msg 1	Stat2	Area	Msg 2	CBS 392 ID	392 \$ Amt	Action	Update Date	Resend	Resend Orig	Export Date
1	<input type="checkbox"/>	5953499	A	AMC404924	782	155.00	2018;\$155	3964229	PAULINEB			<input type="checkbox"/>								2458877	24025.00	8/30/2017 12:35				
2	<input type="checkbox"/>	5953500	A	AMC404925	782	155.00	2018;\$155	3964229	PAULINEB			<input type="checkbox"/>								2458877	24025.00	8/30/2017 12:35				
3	<input type="checkbox"/>	5953501	A	AMC404926	782	155.00	2018;\$155	3964229	PAULINEB			<input type="checkbox"/>								2458877	24025.00	8/30/2017 12:35				
4	<input type="checkbox"/>	5953502	A	AMC404927	782	155.00	2018;\$155	3964229	PAULINEB			<input type="checkbox"/>								2458877	24025.00	8/30/2017 12:35				
5	<input type="checkbox"/>	5953503	A	AMC404928	782	155.00	2018;\$155	3964229	PAULINEB			<input type="checkbox"/>								2458877	24025.00	8/30/2017 12:35				
6	<input type="checkbox"/>	5953504	A	AMC404929	782	155.00	2018;\$155	3964229	PAULINEB			<input type="checkbox"/>								2458877	24025.00	8/30/2017 12:35				
7	<input type="checkbox"/>	5953505	A	AMC404930	782	155.00	2018;\$155	3964229	PAULINEB			<input type="checkbox"/>								2458877	24025.00	8/30/2017 12:35				
8	<input type="checkbox"/>	5953506	A	AMC404931	782	155.00	2018;\$155	3964229	PAULINEB			<input type="checkbox"/>								2458877	24025.00	8/30/2017 12:35				
9	<input type="checkbox"/>	5953507	A	AMC404932	782	155.00	2018;\$155	3964229	PAULINEB			<input type="checkbox"/>								2458877	24025.00	8/30/2017 12:35				
10	<input type="checkbox"/>	5953508	A	AMC404933	782	155.00	2018;\$155	3964229	PAULINEB			<input type="checkbox"/>								2458877	24025.00	8/30/2017 12:35				
11	<input type="checkbox"/>	5953509	A	AMC394700	782	155.00	2018;\$155	3964229	PAULINEB			<input type="checkbox"/>								2458877	24025.00	8/30/2017 12:37				
12	<input type="checkbox"/>	5953510	A	AMC394698	782	155.00	2018;\$155	3964229	PAULINEB			<input type="checkbox"/>								2458877	24025.00	8/30/2017 12:37				
13	<input type="checkbox"/>	5953511	A	AMC405744	782	155.00	2018;\$155	3964229	PAULINEB			<input type="checkbox"/>								2458877	24025.00	8/30/2017 12:40				
14	<input type="checkbox"/>	5953512	A	AMC405745	782	155.00	2018;\$155	3964229	PAULINEB			<input type="checkbox"/>								2458877	24025.00	8/30/2017 12:40				
15	<input type="checkbox"/>	5953513	A	AMC405746	782	155.00	2018;\$155	3964229	PAULINEB			<input type="checkbox"/>								2458877	24025.00	8/30/2017 12:40				
16	<input type="checkbox"/>	5953514	A	AMC405747	782	155.00	2018;\$155	3964229	PAULINEB			<input type="checkbox"/>								2458877	24025.00	8/30/2017 12:40				
17	<input type="checkbox"/>	5953515	A	AMC405748	782	155.00	2018;\$155	3964229	PAULINEB			<input type="checkbox"/>								2458877	24025.00	8/30/2017 12:40				
18	<input type="checkbox"/>	5953516	A	AMC405749	782	155.00	2018;\$155	3964229	PAULINEB			<input type="checkbox"/>								2458877	24025.00	8/30/2017 12:40				
19	<input type="checkbox"/>	5953517	A	AMC405750	782	155.00	2018;\$155	3964229	PAULINEB			<input type="checkbox"/>								2458877	24025.00	8/30/2017 12:40				
20	<input type="checkbox"/>	5953518	A	AMC405751	782	155.00	2018;\$155	3964229	PAULINEB			<input type="checkbox"/>								2458877	24025.00	8/30/2017 12:40				

404924
394692
405744
413975

August 4, 2016

United States Department of Interior
BUREAU OF LAND MANAGEMENT
Arizona State Office
Records Section
1 N. Central, Ste. #800
Phoenix, AZ 85004

NOTICE OF INTENT TO HOLD
Commonwealth Silver & Gold Corporation

To Whom It May Concern:

Commonwealth Silver & Gold Corp., authorized to do business in the State of Arizona has complied with the Final Rule as published in the Federal Register which implements provisions of the Interior Department and the related agencies' Consolidated Appropriations Act, 2012 (the FY 2012 Act), Pub. L. No. 112-74, 125 Stat. 786, enacted on December 23, 2011, amending the Omnibus Budget Reconciliation Act of 1993 (30 U.S.C 28f) which had established an initial and maintenance fee payment for all lode and placer mining claims and mill sites and tunnel sites on a per-claim basis.

In accordance with Sec. 430 of the FY 2012 Act, the maintenance fee payment for placer mining claims has been calculated based on the total acreage in the claim. The maintenance fee for lode claims, mill sites and tunnel sites continues to be \$155.00 per claim or site.

This will serve as notice that **Commonwealth Silver & Gold Corp.**, whose address for purposes of this filing is **5210 E. Williams Circle, #730, Tucson, Arizona, 85711**, intends to hold the mining claims and/or mill sites as described in **Exhibit "A"** hereto for the assessment years 2016/2017, by payment of the annual claim maintenance fee of \$155.00 per claim or mill site. Payment of \$14,105.00 is made herewith for such assessment year for each of the unpatented lode claims and mill sites. The name, serial number, book and page or index number of the recording of the location notices are in the official records of Cochise County, Arizona, which are set forth in Exhibit "A" attached hereto and by this reference incorporated herein.

Sincerely,

Richard D. Darling
Agent for Commonwealth Silver & Gold Corp.

RECEIVED
BLM AZ STATE OFFICE
2016 AUG 23 A 11: 34
PHOENIX, ARIZONA

ENTERED
AUG 24 2016
BY: RE

NO. OF CLAIMS 91
AMOUNT \$14,105.00
RECEIPT NO. 3638240
INIT. [Signature]

** BLM-ASO **

Exhibit A

Page 1

Claim Name	AMC Number	County Recording Information	Location Date
J-Rod #1 - 12 claims			
Located in Section 5, Township 18 South, Range 25 East, Gila & Salt River Meridian, Cochise County, AZ			
J-ROD-1	404924	2010-24861	10/26/2010
J-ROD-2	404925	2010-24862	10/26/2010
J-ROD-3	404926	2010-24863	10/26/2010
J-ROD-4	404927	2010-24864	10/26/2010
J-ROD-5	404928	2010-24865	10/26/2010
J-ROD-6	404929	2010-24866	10/26/2010
J-ROD-7	404930	2010-24867	10/26/2010
J-ROD-8	404931	2010-24868	10/26/2010
J-ROD-9	404932	2010-24869	10/26/2010
J-ROD-10	<u>404933</u>	2010-24870	10/26/2010
J-ROD-11	<u>394700</u>	2008-24088	9/1/2008
J-ROD-12	394698	2008-24086	9/1/2008

CWGS #1-95 claims (not inclusive), 79 claims

Located in Sections 1,2,4,5,6,7,8 and 12, Township 18 South Range 25 East Gila & Salt River
Meridian, Cochise County, AZ

CWGS #1	405744	2011-04289	2/11/2011
CWGS #2	405745	2011-04290	2/11/2011
CWGS #3	405746	2011-04291	2/11/2011
CWGS #4	405747	2011-04292	2/11/2011
CWGS #5	405748	2011-04293	2/11/2011
CWGS #6	405749	2011-04294	2/11/2011
CWGS #7	405750	2011-04295	2/11/2011
CWGS #8	405751	2011-04296	2/11/2011
CWGS #9	405752	2011-04297	2/11/2011
CWGS #10	405753	2011-04298	2/11/2011
CWGS #11	405754	2011-04299	2/11/2011
CWGS #12	405755	2011-04300	2/11/2011
CWGS #13	405756	2011-04301	2/11/2011
CWGS #14	405757	2011-04302	2/11/2011
CWGS #15	405758	2011-04303	2/11/2011
CWGS #16	405759	2011-04304	2/11/2011
CWGS #17	405760	2011-04305	2/11/2011
CWGS #18	405761	2011-04306	2/11/2011
CWGS #19	405762	2011-04307	2/11/2011
CWGS #20	405763	2011-04308	2/11/2011
CWGS #21	405764	2011-04309	2/11/2011
CWGS #22	405765	2011-04310	2/11/2011
CWGS #23	405766	2011-04311	2/11/2011

RECEIVED
BLM AZ STATE OFFICE
2016 AUG 23 A 11: 34
PHOENIX, ARIZONA

Exhibit A

Page 2

CWSG #24	405767	2011-04312	2/11/2011
CWSG #25	405768	2011-04313	2/11/2011
CWSG #26	405769	2011-04314	2/11/2011
CWSG #27	405770	2011-04315	12/28/2010
CWSG #28	405771	2011-04316	12/28/2010
CWSG #29	405772	2011-04317	12/28/2010
CWSG #30	405773	2011-04318	12/28/2010
CWSG #31	405774	2011-04319	12/28/2010
CWSG #32	405775	2011-04320	12/28/2010
CWSG #33	405776	2011-04321	12/28/2010
CWSG #34	405777	2011-04322	12/28/2010
CWSG #35	405778	2011-04323	12/28/2010
CWSG #38	405779	2011-04324	12/28/2010
CWSG #39	405780	2011-04325	12/28/2010
CWSG #50	405781	2011-04326	1/6/2011
CWSG #51	405782	2011-04327	1/6/2011
CWSG #52	405783	2011-04328	1/6/2011
CWSG #53	405784	2011-04329	1/6/2011
CWSG #54	405785	2011-04330	1/6/2011
CWSG #55	405786	2011-04331	1/6/2011
CWSG #56	405787	2011-04332	1/6/2011
CWSG #57	405788	2011-04333	1/6/2011
CWSG #58	405789	2011-04334	1/6/2011
CWSG #59	405790	2011-04335	1/6/2011
CWSG #66	405791	2011-04336	2/4/2011
CWSG #67	405792	2011-04337	2/4/2011
CWSG #68	405793	2011-04338	2/4/2011
CWSG #69	405794	2011-04339	2/4/2011
CWSG #70	405795	2011-04340	2/4/2011
CWSG #71	405796	2011-04341	2/4/2011
CWSG #72	405797	2011-04342	2/4/2011
CWSG #73	405798	2011-04343	2/4/2011
CWSG #74	405799	2011-04344	2/4/2011
CWSG #75	405800	2011-04345	2/4/2011
CWSG #76	405801	2011-04346	2/9/2011
CWSG #77	405802	2011-04347	2/9/2011
CWSG #78	405803	2011-04348	2/10/2011
CWSG #79	405804	2011-04349	2/10/2011
CWSG #80	405805	2011-04350	2/10/2011
CWSG #81	405806	2011-04351	2/10/2011
CWSG #82	405807	2011-04352	2/10/2011
CWSG #83	405808	2011-04353	2/10/2011
CWSG #84	405809	2011-04354	2/10/2011

PHOENIX, ARIZONA

2016 AUG 23 A 11: 34

RECEIVED
BLM AZ STATE OFFICE

Exhibit A

Page 3

CWSG #85	405810	2011-04355	2/9/2011
CWSG #86	405811	2011-04356	2/4/2011
CWSG #87	405812	2011-04357	2/4/2011
CWSG #88	405813	2011-04358	2/4/2011
CWSG #89	405814	2011-04359	2/4/2011
CWSG #90	405815	2011-04360	2/4/2011
CWSG #91	405816	2011-04361	2/4/2011
CWSG #92	405817	2011-04362	2/9/2011
CWSG #93	405818	2011-04363	2/9/2011
CWSG #94	405819	2011-04364	2/9/2011
CWSG #95	<u>405820</u>	2011-04365	2/9/2011

CWSG #100 & 101

Located in Section 9, Township 19 South Range 25 East Gila & Salt River Meridian

Cochise County, Arizona

CWSG #100	413975	1/18/2012
CWSG #101	413976	1/18/2012

RECEIVED
BLM AZ STATE OFFICE
2016 AUG 23 A 11: 34
PHOENIX, ARIZONA

United States Department of the Interior
Bureau of Land Management
 DIV OF LANDS, MINRLS & ENERGY
 ONE N CENTRAL AVE
 PHOENIX, AZ 85004 -4427
 Phone: 602-417-9200

Receipt

No: 3638240

Transaction #: 3742136	
Date of Transaction: 08/23/2016	
CUSTOMER:	
COMMONWEALTH SILVER AND GOLD CORP 5210 E WILLIAMS CIR STE 730 TUCSON, AZ 85711-4478 US	

LINE #	QTY	DESCRIPTION	REMARKS	UNIT PRICE	TOTAL
1	1.00	LOCATABLE MINERALS / MINING CLAIMS- NOT NEW-UNADJUD, ONE AUTH NO. ONLY / MINING CLAIM MONEY RECEIVED CASES: AMC404924/\$14105.00	2017 MAINT (91)	- n/a -	14105.00
TOTAL:					\$14,105.00

PAYMENT INFORMATION			
1	AMOUNT:	14105.00	POSTMARKED: N/A
	TYPE:	CHECK	RECEIVED: 08/23/2016
	CHECK NO:	3363	
	NAME:	COMMONWEALTH SILVER AND GOLD CORP 5210 E WILLIAMS CIR STE 730 TUCSON AZ 85711-4478 US	

REMARKS

This receipt was generated by the automated BLM Collections and Billing System and is a paper representation of a portion of the official electronic record contained therein.

404924
394692
405744
413975

August 12, 2015

United States Department of Interior
BUREAU OF LAND MANAGEMENT
Arizona State Office
Records Section
1 N. Central, Ste. #800
Phoenix, AZ 85004

NOTICE OF INTENT TO HOLD
Commonwealth Silver & Gold Corporation

To Whom It May Concern:

Commonwealth Silver & Gold Corporation, authorized to do business in the State of Arizona has complied with the Final Rule as published in the Federal Register which implements provisions of the Interior Department and the related agencies' Consolidated Appropriations Act, 2012 (the FY 2012 Act), Pub. L. No. 112-74, 125 Stat. 786, enacted on December 23, 2011, amending the Omnibus Budget Reconciliation Act of 1993 (30 U.S.C 28f) which had established an initial and maintenance fee payment for all lode and placer mining claims and mill sites and tunnel sites on a per-claim basis.

In accordance with Sec. 430 of the FY 2012 Act, the maintenance fee payment for placer mining claims has been calculated based on the total acreage in the claim. The maintenance fee for lode claims, mill sites and tunnel sites continues to be \$155.00 per claim or site.

This will serve as notice that **Commonwealth Silver & Gold Corp**, whose address for purposes of this filing is **5210 E. Williams Circle, #730, Tucson, Arizona, 85711**, intends to hold the mining claims and/or mill sites as described in **Exhibit "A"** hereto for the assessment years 2015/2016, by payment of the annual claim maintenance fee of \$155.00 per claim or mill site. Payment of \$14,105.00 is made herewith for such assessment year for each of the unpatented lode claims and mill sites. The name, serial number, book and page or index number of the recording of the location notices are in the official records of Cochise County, Arizona, which are set forth in Exhibit "A" attached hereto and by this reference incorporated herein.

Sincerely,

Leslie K. Munoz

Leslie K. Munoz
Agent for Commonwealth Silver & Gold Corp.

PHOENIX, ARIZONA

2015 AUG 14 P 1:38

RECEIVED
BLM AZ STATE OFFICE

ENTERED
AUG 20 2015
BY: *[Signature]*

3367334

Commonwealth Silver and Gold Corp. Unpatented Mining claims

Exhibit A

Page 1

Claim Name AMC Number County Recording Information Location Date

J-Rod #1 - 12 claims

Located in Section 5, Township 18 South, Range 25 East, Gila & Salt River Meridian,
Cochise County, AZ

J-ROD-1	404924	2010-24861	10/26/2010
J-ROD-2	404925	2010-24862	10/26/2010
J-ROD-3	404926	2010-24863	10/26/2010
J-ROD-4	404927	2010-24864	10/26/2010
J-ROD-5	404928	2010-24865	10/26/2010
J-ROD-6	404929	2010-24866	10/26/2010
J-ROD-7	404930	2010-24867	10/26/2010
J-ROD-8	404931	2010-24868	10/26/2010
J-ROD-9	404932	2010-24869	10/26/2010
J-ROD-10	<u>404933</u>	2010-24870	10/26/2010
J-ROD-11	<u>394700</u>	2008-24088	9/1/2008
J-ROD-12	<u>394698</u>	2008-24086	9/1/2008

CWSG #1-95 claims (not inclusive), 79 claims

Located in Sections 1,2,4,5,6,7,8 and 12, Township 18 South Range 25 East Gila & Salt River
Meridian, Cochise County, AZ

CWSG #1	405744	2011-04289	2/11/2011
CWSG #2	405745	2011-04290	2/11/2011
CWSG #3	405746	2011-04291	2/11/2011
CWSG #4	405747	2011-04292	2/11/2011
CWSG #5	405748	2011-04293	2/11/2011
CWSG #6	405749	2011-04294	2/11/2011
CWSG #7	405750	2011-04295	2/11/2011
CWSG #8	405751	2011-04296	2/11/2011
CWSG #9	405752	2011-04297	2/11/2011
CWSG #10	405753	2011-04298	2/11/2011
CWSG #11	405754	2011-04299	2/11/2011
CWSG #12	405755	2011-04300	2/11/2011
CWSG #13	405756	2011-04301	2/11/2011
CWSG #14	405757	2011-04302	2/11/2011
CWSG #15	405758	2011-04303	2/11/2011
CWSG #16	405759	2011-04304	2/11/2011
CWSG #17	405760	2011-04305	2/11/2011
CWSG #18	405761	2011-04306	2/11/2011
CWSG #19	405762	2011-04307	2/11/2011
CWSG #20	405763	2011-04308	2/11/2011
CWSG #21	405764	2011-04309	2/11/2011
CWSG #22	405765	2011-04310	2/11/2011
CWSG #23	405766	2011-04311	2/11/2011

RECEIVED
AZ STATE OFFICE
AUG 14 P 1:38
TUCSON, ARIZONA

191

Exhibit A

Page 2

CWSG #24	405767	2011-04312	2/11/2011
CWSG #25	405768	2011-04313	2/11/2011
CWSG #26	405769	2011-04314	2/11/2011
CWSG #27	405770	2011-04315	12/28/2010
CWSG #28	405771	2011-04316	12/28/2010
CWSG #29	405772	2011-04317	12/28/2010
CWSG #30	405773	2011-04318	12/28/2010
CWSG #31	405774	2011-04319	12/28/2010
CWSG #32	405775	2011-04320	12/28/2010
CWSG #33	405776	2011-04321	12/28/2010
CWSG #34	405777	2011-04322	12/28/2010
CWSG #35	405778	2011-04323	12/28/2010
CWSG #38	405779	2011-04324	12/28/2010
CWSG #39	405780	2011-04325	12/28/2010
CWSG #50	405781	2011-04326	1/6/2011
CWSG #51	405782	2011-04327	1/6/2011
CWSG #52	405783	2011-04328	1/6/2011
CWSG #53	405784	2011-04329	1/6/2011
CWSG #54	405785	2011-04330	1/6/2011
CWSG #55	405786	2011-04331	1/6/2011
CWSG #56	405787	2011-04332	1/6/2011
CWSG #57	405788	2011-04333	1/6/2011
CWSG #58	405789	2011-04334	1/6/2011
CWSG #59	405790	2011-04335	1/6/2011
CWSG #66	405791	2011-04336	2/4/2011
CWSG #67	405792	2011-04337	2/4/2011
CWSG #68	405793	2011-04338	2/4/2011
CWSG #69	405794	2011-04339	2/4/2011
CWSG #70	405795	2011-04340	2/4/2011
CWSG #71	405796	2011-04341	2/4/2011
CWSG #72	405797	2011-04342	2/4/2011
CWSG #73	405798	2011-04343	2/4/2011
CWSG #74	405799	2011-04344	2/4/2011
CWSG #75	405800	2011-04345	2/4/2011
CWSG #76	405801	2011-04346	2/9/2011
CWSG #77	405802	2011-04347	2/9/2011
CWSG #78	405803	2011-04348	2/10/2011
CWSG #79	405804	2011-04349	2/10/2011
CWSG #80	405805	2011-04350	2/10/2011
CWSG #81	405806	2011-04351	2/10/2011
CWSG #82	405807	2011-04352	2/10/2011
CWSG #83	405808	2011-04353	2/10/2011
CWSG #84	405809	2011-04354	2/10/2011

CWSG #85	405810	2011-04355	2/9/2011
CWSG #86	405811	2011-04356	2/4/2011
CWSG #87	405812	2011-04357	2/4/2011
CWSG #88	405813	2011-04358	2/4/2011
CWSG #89	405814	2011-04359	2/4/2011
CWSG #90	405815	2011-04360	2/4/2011
CWSG #91	405816	2011-04361	2/4/2011
CWSG #92	405817	2011-04362	2/9/2011
CWSG #93	405818	2011-04363	2/9/2011
CWSG #94	405819	2011-04364	2/9/2011
CWSG #95	405820	2011-04365	2/9/2011

CWSG #100 & 101

Located in Section 9, Township 19 South Range 25 East Gila & Salt River Meridian

Cochise County, Arizona

CWSG #100	413975	2012-16982	1/18/2012
CWSG #101	413976	2012-16983	1/18/2012

PHOENIX, ARIZONA

2015 AUG 14 P 1: 38

RECEIVED
PLM AZ STATE OFFICE

**United States Department of the Interior
Bureau of Land Management
LANDS/RECREATION & PLANNING
ONE N CENTRAL AVE
PHOENIX, AZ 85004 -2203
Phone: 602-417-9200**

Receipt

No: 3367334

Transaction #: 3465415	
Date of Transaction: 08/14/2015	
CUSTOMER:	
COMMONWEALTH SILVER AND GOLD CORP 5210 E WILLIAMS CIR STE 730 TUCSON, AZ 85711-4478 US	

LINE #	QTY	DESCRIPTION	REMARKS	UNIT PRICE	TOTAL
1	1.00	LOCATABLE MINERALS / MINING CLAIMS- NOT NEW-UNADJUD, ONE AUTH NO. ONLY / MINING CLAIM MONEY RECEIVED CASES: AMC404924/\$14105.00	MAINT 2016/91	- n/a -	14105.00
TOTAL:					\$14,105.00

PAYMENT INFORMATION			
1	AMOUNT:	14105.00	POSTMARKED: N/A
	TYPE:	CHECK	RECEIVED: 08/14/2015
	CHECK NO:	2655	
	NAME:	COMMONWEALTH SILVER AND GOLD CORP 5210 E WILLIAMS CIR STE 730 TUCSON AZ 85711-4478 US	

REMARKS

This receipt was generated by the automated BLM Collections and Billing System and is a paper representation of a portion of the official electronic record contained therein.

AMC ~~3776~~
394692
404924
405744
413975

July 22, 2014

United States Department of Interior
BUREAU OF LAND MANAGEMENT
Arizona State Office
Records Section
1 N. Central, Ste. #800
Phoenix, AZ 85004

NOTICE OF INTENT TO HOLD
Commonwealth Silver & Gold Corporation

To Whom It May Concern:

Commonwealth Silver & Gold Corporation, authorized to do business in the State of Arizona has complied with the Final Rule as published in the Federal Register which implements provisions of the Interior Department and the related agencies' Consolidated Appropriations Act, 2012 (the FY 2012 Act), Pub. L. No. 112-74, 125 Stat. 786, enacted on December 23, 2011, amending the Omnibus Budget Reconciliation Act of 1993 (30 U.S.C 28f) which had established an initial and maintenance fee payment for all lode and placer mining claims and mill sites and tunnel sites on a per-claim basis.

In accordance with Sec. 430 of the FY 2012 Act, the maintenance fee payment for placer mining claims has been calculated based on the total acreage in the claim. The maintenance fee for lode claims, mill sites and tunnel sites continues to be \$155.00 per claim or site.

This will serve as notice that **Commonwealth Silver & Gold Corp**, whose address for purposes of this filing is **5210 E. Williams Circle, #730, Tucson, Arizona, 85711**, intends to hold the mining claims and/or mill sites as described in **Exhibit "A"** hereto for the assessment years 2014/2015, by payment of the annual claim maintenance fee of \$155.00 per claim or mill site. Payment of \$14,105.00 is made herewith for such assessment year for each of the unpatented lode claims and mill sites. The name, serial number, book and page or index number of the recording of the location notices are in the official records of Cochise County, Arizona, which are set forth in Exhibit "A" attached hereto and by this reference incorporated herein.

Sincerely,



Richard D. Darling
Agent for Commonwealth Silver & Gold Corp.

OVERPAYMENT OF \$200
PROCESSED 10/6/2014. PM

NO. OF CLAIMS 93
AMOUNT \$14,105.00
RECEIPT NO. 30910559
INIT. A.H.

** BLM-ASO**

RECEIVED
BLM AZ STATE OFFICE
2014 JUL 31 P 3: 12
PHOENIX, ARIZONA

Commonwealth Silver and Gold Corp. Unpatented Mining claims
Exhibit A

Claim Name AMC Number County Recording Information Location Date

J-Rod #1 - 12 claims

Located in Section 5, Township 18 South, Range 25 East, Gila & Salt River Meridian,
Cochise County, AZ

J-ROD-1	404924	2010-24861	10/26/2010
J-ROD-2	404925	2010-24862	10/26/2010
J-ROD-3	404926	2010-24863	10/26/2010
J-ROD-4	404927	2010-24864	10/26/2010
J-ROD-5	404928	2010-24865	10/26/2010
J-ROD-6	404929	2010-24866	10/26/2010
J-ROD-7	404930	2010-24867	10/26/2010
J-ROD-8	404931	2010-24868	10/26/2010
J-ROD-9	404932	2010-24869	10/26/2010
J-ROD-10	404933	2010-24870	10/26/2010
J-ROD-11	394700	2008-24088	9/1/2008
J-ROD-12	394698	2008-24086	9/1/2008

12

CWSG #1-95 claims (not inclusive), 79 claims

Located in Sections 1,2,4,5,6,7,8 and 12, Township 18 South Range 25 East Gila & Salt River
Meridian, Cochise County, AZ

CWSG #1	405744	2011-04289	2/11/2011
CWSG #2	405745	2011-04290	2/11/2011
CWSG #3	405746	2011-04291	2/11/2011
CWSG #4	405747	2011-04292	2/11/2011
CWSG #5	405748	2011-04293	2/11/2011
CWSG #6	405749	2011-04294	2/11/2011
CWSG #7	405750	2011-04295	2/11/2011
CWSG #8	405751	2011-04296	2/11/2011
CWSG #9	405752	2011-04297	2/11/2011
CWSG #10	405753	2011-04298	2/11/2011
CWSG #11	405754	2011-04299	2/11/2011
CWSG #12	405755	2011-04300	2/11/2011
CWSG #13	405756	2011-04301	2/11/2011
CWSG #14	405757	2011-04302	2/11/2011
CWSG #15	405758	2011-04303	2/11/2011
CWSG #16	405759	2011-04304	2/11/2011
CWSG #17	405760	2011-04305	2/11/2011
CWSG #18	405761	2011-04306	2/11/2011
CWSG #19	405762	2011-04307	2/11/2011
CWSG #20	405763	2011-04308	2/11/2011
CWSG #21	405764	2011-04309	2/11/2011
CWSG #22	405765	2011-04310	2/11/2011
CWSG #23	405766	2011-04311	2/11/2011

PHOENIX, ARIZONA

2014 JUL 31 P 3:12

RECEIVED
DLM AZ STATE OFFICE

23

Exhibit A

Page 2

CWSG #24	405767	2011-04312	2/11/2011
CWSG #25	405768	2011-04313	2/11/2011
CWSG #26	405769	2011-04314	2/11/2011
CWSG #27	405770	2011-04315	12/28/2010
CWSG #28	405771	2011-04316	12/28/2010
CWSG #29	405772	2011-04317	12/28/2010
CWSG #30	405773	2011-04318	12/28/2010
CWSG #31	405774	2011-04319	12/28/2010
CWSG #32	405775	2011-04320	12/28/2010
CWSG #33	405776	2011-04321	12/28/2010
CWSG #34	405777	2011-04322	12/28/2010
CWSG #35	405778	2011-04323	12/28/2010
CWSG #38	405779	2011-04324	12/28/2010
CWSG #39	405780	2011-04325	12/28/2010
CWSG #50	405781	2011-04326	1/6/2011
CWSG #51	405782	2011-04327	1/6/2011
CWSG #52	405783	2011-04328	1/6/2011
CWSG #53	405784	2011-04329	1/6/2011
CWSG #54	405785	2011-04330	1/6/2011
CWSG #55	405786	2011-04331	1/6/2011
CWSG #56	405787	2011-04332	1/6/2011
CWSG #57	405788	2011-04333	1/6/2011
CWSG #58	405789	2011-04334	1/6/2011
CWSG #59	405790	2011-04335	1/6/2011
CWSG #66	405791	2011-04336	2/4/2011
CWSG #67	405792	2011-04337	2/4/2011
CWSG #68	405793	2011-04338	2/4/2011
CWSG #69	405794	2011-04339	2/4/2011
CWSG #70	405795	2011-04340	2/4/2011
CWSG #71	405796	2011-04341	2/4/2011
CWSG #72	405797	2011-04342	2/4/2011
CWSG #73	405798	2011-04343	2/4/2011
CWSG #74	405799	2011-04344	2/4/2011
CWSG #75	405800	2011-04345	2/4/2011
CWSG #76	405801	2011-04346	2/9/2011
CWSG #77	405802	2011-04347	2/9/2011
CWSG #78	405803	2011-04348	2/10/2011
CWSG #79	405804	2011-04349	2/10/2011
CWSG #80	405805	2011-04350	2/10/2011
CWSG #81	405806	2011-04351	2/10/2011
CWSG #82	405807	2011-04352	2/10/2011
CWSG #83	405808	2011-04353	2/10/2011
CWSG #84	405809	2011-04354	2/10/2011

PHOENIX, ARIZONA

2011 JUL 31 P 3: 12

RECEIVED
 CLM AZ STATE OFFICE

43

Exhibit A

Page 3

CWSG #85	405810	2011-04355	2/9/2011
CWSG #86	405811	2011-04356	2/4/2011
CWSG #87	405812	2011-04357	2/4/2011
CWSG #88	405813	2011-04358	2/4/2011
CWSG #89	405814	2011-04359	2/4/2011
CWSG #90	405815	2011-04360	2/4/2011
CWSG #91	405816	2011-04361	2/4/2011
CWSG #92	405817	2011-04362	2/9/2011
CWSG #93	405818	2011-04363	2/9/2011
CWSG #94	405819	2011-04364	2/9/2011
CWSG #95	405820	2011-04365	2/9/2011

CWSG #100 & 101

Located in Section 9, Township 19 South Range 25 East Gila & Salt River Meridian

Cochise County, Arizona

CWSG #100	413975	2012-16982	1/18/2012
CWSG #101	413976	2012-16983	1/18/2012

11

2

RECEIVED
BLM AZ STATE OFFICE
2014 JUL 31 P 3:12
PHOENIX, ARIZONA



5210 EAST WILLIAMS CIRCL, SUITE 730
TUCSON, ARIZONA 85711-4478
PHONE: 520.790.1914
WWW.COMMONWEALTHSILVER.CA

AMC 394692
404924
405744
413975

July 23, 2014

United States Department of Interior
BUREAU OF LAND MANAGEMENT
Arizona State Office
Records Section
1 N. Central, Ste #800
Phoenix, AZ 85004

RE: Filings

Dear Sir or Madam,

After the filing of the three enclosed documents, can you please return the stamped documents to us in the enclosed addressed envelope.

Sincerely,


Hall Stewart, VP of Exploration/Geologist

RECEIVED
BLM AZ STATE OFFICE
2014 JUL 31 P 3:12
PHOENIX, ARIZONA

Enc.

ENTERED
AUG - 5 2014
Rom

United States Department of the Interior
Bureau of Land Management
 LANDS/RECREATION & PLANNING
 ONE N CENTRAL AVE
 PHOENIX, AZ 85004 -2203
 Phone: 602-417-9200



Receipt

No:

3090559

Transaction #: 3181949	
Date of Transaction: 08/01/2014	
CUSTOMER:	
COMMONWEALTH SILVER AND GOLD CORP 5210 E WILLIAMS CIR STE 730 TUCSON, AZ 85711-4478 US	

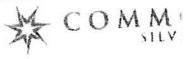
LINE #	QTY	DESCRIPTION	REMARKS	UNIT PRICE	TOTAL
1	1.00	LOCATABLE MINERALS / MINING CLAIMS-NOT NEW-UNADJUD, ONE AUTH NO. ONLY / MINING CLAIM MONEY RECEIVED CASES: AMC404924/\$14305.00	MAINT FEE PYMNT (98) 2015 / NOI 2014 (91)	- n/a -	14305.00
TOTAL:					\$14,305.00

*OVERPAID
OF \$200
PROCESSOR
10/6/2014*

PAYMENT INFORMATION			
1	AMOUNT:	14305.00	POSTMARKED: 07/30/2014
	TYPE:	CHECK	RECEIVED: 07/31/2014
	CHECK NO:	2379	
	NAME:	COMMONWEALTH SILVER AND GOLD CORP 5210 E WILLIAMS CIR STE 730 TUCSON AZ 85711-4478 US	

REMARKS

This receipt was generated by the automated BLM Collections and Billing System and is a paper representation of a portion of the official electronic record contained therein.



5210 EAST WILLIAMS CIRCLE
SUITE 730
TUCSON, ARIZONA 85711-4478



PLACE STICKER AT TOP OF ENVELOPE TO THE RIGHT
OF THE RETURN ADDRESS. FOLD AT DOTTED LINE

REGISTERED MAIL



7014 1820 0001 0394 9546



1000



85004

U.S. POSTAGE
PAID
TUCSON, AZ
85711
JUL 30 11 14
AMOUNT

\$7.61
00018635-16

FIRST CLASS

Return Receipt Requested
Showing Address
Where Delivered

RECEIVED
BLM AZ STATE OFFICE
2014 JUL 31 P 3:04
PHOENIX, ARIZONA

*United States Department of Interior, BLM
Arizona State Office, Records Section
1 N. Central, Ste #800
Phoenix, AZ 85004*

Authorized Date10/06/2014

Instructions to AccountsAZ BLM REFUND \$200, TO COMMONWEALTH SILVER AND GOLD
CORP, FOR OVERPAYMENT OF FEES, ON AMC404924, RECEIPT
#3090559. RM

Login ID6222

Entry Date10/06/2014

Total Amount\$200.00

404924
394692
405744
413975
67975
103278
75620
253698
364081

405744

RECEIVED
BLM AZ STATE OFFICE
2013 AUG 15 PM 2:58
PHOENIX, ARIZONA

August 3, 2013

United States Department of Interior
BUREAU OF LAND MANAGEMENT
Arizona State Office
Records Section
1 N. Central, Ste. #800
Phoenix, AZ 85004

NOTICE OF INTENT TO HOLD
Commonwealth Silver & Gold Corporation

To Whom It May Concern:

Commonwealth Silver & Gold Corporation, authorized to do business in the State of Arizona has complied with the Final Rule as published in the Federal Register which implements provisions of the Interior Department and the related agencies' Consolidated Appropriations Act, 2012 (the FY 2012 Act), Pub. L. No. 112-74, 125 Stat. 786, enacted on December 23, 2011, amending the Omnibus Budget Reconciliation Act of 1993 (30 U.S.C 28f) which had established an initial and maintenance fee payment for all lode and placer mining claims and mill sites and tunnel sites on a per-claim basis.

In accordance with Sec. 430 of the FY 2012 Act, the maintenance fee payment for placer mining claims has been calculated based on the total acreage in the claim. The maintenance fee for lode claims, mill sites and tunnel sites continues to be \$140.00 per claim or site.

This will serve as notice that **Commonwealth Silver & Gold Corp**, whose address for purposes of this filing is **5210 E. Williams Circle, #730, Tucson, Arizona, 85711**, intends to hold the mining claims and/or mill sites as described in **Exhibit "A"** hereto for the assessment years 2013/2014, by payment of the annual claim maintenance fee of \$140.00 per claim or mill site. Payment of \$12,740.00 is made herewith for such assessment year for each of the unpatented lode claims and mill sites. The name, serial number, book and page or index number of the recording of the location notices are in the official records of Cochise County, Arizona, which are set forth in Exhibit "A" attached hereto and by this reference incorporated herein.

Sincerely,



Richard D. Darling
Agent for Commonwealth Silver & Gold Corp.

ENTERED IN COMPUTER
RE 8-23-13

Commonwealth Silver and Gold Corp. Unpatented Mining claims

Exhibit A

Page 1

Claim Name AMC Number County Recording Information Location Date

J-Rod #1 - 12 claims

Located in Section 5, Township 18 South, Range 25 East, Gila & Salt River Meridian,
Cochise County, AZ

J-ROD-1	404924	2010-24861	10/26/2010
J-ROD-2	404925	2010-24862	10/26/2010
J-ROD-3	404926	2010-24863	10/26/2010
J-ROD-4	404927	2010-24864	10/26/2010
J-ROD-5	404928	2010-24865	10/26/2010
J-ROD-6	404929	2010-24866	10/26/2010
J-ROD-7	404930	2010-24867	10/26/2010
J-ROD-8	404931	2010-24868	10/26/2010
J-ROD-9	404932	2010-24869	10/26/2010
J-ROD-10	404933	2010-24870	10/26/2010
J-ROD-11	394700	2008-24088	9/1/2008
J-ROD-12	394698	2008-24086	9/1/2008

CWSG #1-95 claims (not inclusive), 79 claims

Located in Sections 1,2,4,5,6,7,8 and 12, Township 18 South Range 25 East Gila & Salt River
Meridian, Cochise County, AZ

CWSG #1	405744	2011-04289	2/11/2011
CWSG #2	405745	2011-04290	2/11/2011
CWSG #3	405746	2011-04291	2/11/2011
CWSG #4	405747	2011-04292	2/11/2011
CWSG #5	405748	2011-04293	2/11/2011
CWSG #6	405749	2011-04294	2/11/2011
CWSG #7	405750	2011-04295	2/11/2011
CWSG #8	405751	2011-04296	2/11/2011
CWSG #9	405752	2011-04297	2/11/2011
CWSG #10	405753	2011-04298	2/11/2011
CWSG #11	405754	2011-04299	2/11/2011
CWSG #12	405755	2011-04300	2/11/2011
CWSG #13	405756	2011-04301	2/11/2011
CWSG #14	405757	2011-04302	2/11/2011
CWSG #15	405758	2011-04303	2/11/2011
CWSG #16	405759	2011-04304	2/11/2011
CWSG #17	405760	2011-04305	2/11/2011
CWSG #18	405761	2011-04306	2/11/2011
CWSG #19	405762	2011-04307	2/11/2011
CWSG #20	405763	2011-04308	2/11/2011
CWSG #21	405764	2011-04309	2/11/2011
CWSG #22	405765	2011-04310	2/11/2011
CWSG #23	405766	2011-04311	2/11/2011
CWSG #24	405767	2011-04312	2/11/2011

PHOENIX, ARIZONA

2013 AUG 15 PM 2:58

RECEIVED
BLM AZ STATE OFFICE

Commonwealth Silver and Gold Corp. Unpatented Mining claims

Exhibit A

Page 2

CWSG #25	405768	2011-04313	2/11/2011
CWSG #26	405769	2011-04314	2/11/2011
CWSG #27	405770	2011-04315	12/28/2010
CWSG #28	405771	2011-04316	12/28/2010
CWSG #29	405772	2011-04317	12/28/2010
CWSG #30	405773	2011-04318	12/28/2010
CWSG #31	405774	2011-04319	12/28/2010
CWSG #32	405775	2011-04320	12/28/2010
CWSG #33	405776	2011-04321	12/28/2010
CWSG #34	405777	2011-04322	12/28/2010
CWSG #35	405778	2011-04323	12/28/2010
CWSG #38	405779	2011-04324	12/28/2010
CWSG #39	405780	2011-04325	12/28/2010
CWSG #50	405781	2011-04326	1/6/2011
CWSG #51	405782	2011-04327	1/6/2011
CWSG #52	405783	2011-04328	1/6/2011
CWSG #53	405784	2011-04329	1/6/2011
CWSG #54	405785	2011-04330	1/6/2011
CWSG #55	405786	2011-04331	1/6/2011
CWSG #56	405787	2011-04332	1/6/2011
CWSG #57	405788	2011-04333	1/6/2011
CWSG #58	405789	2011-04334	1/6/2011
CWSG #59	405790	2011-04335	1/6/2011
CWSG #66	405791	2011-04336	2/4/2011
CWSG #67	405792	2011-04337	2/4/2011
CWSG #68	405793	2011-04338	2/4/2011
CWSG #69	405794	2011-04339	2/4/2011
CWSG #70	405795	2011-04340	2/4/2011
CWSG #71	405796	2011-04341	2/4/2011
CWSG #72	405797	2011-04342	2/4/2011
CWSG #73	405798	2011-04343	2/4/2011
CWSG #74	405799	2011-04344	2/4/2011
CWSG #75	405800	2011-04345	2/4/2011
CWSG #76	405801	2011-04346	2/9/2011
CWSG #77	405802	2011-04347	2/9/2011
CWSG #78	405803	2011-04348	2/10/2011
CWSG #79	405804	2011-04349	2/10/2011
CWSG #80	405805	2011-04350	2/10/2011
CWSG #81	405806	2011-04351	2/10/2011
CWSG #82	405807	2011-04352	2/10/2011
CWSG #83	405808	2011-04353	2/10/2011
CWSG #84	405809	2011-04354	2/10/2011
CWSG #85	405810	2011-04355	2/9/2011
CWSG #86	405811	2011-04356	2/4/2011

FROM: ARIZONA

2011 AUG 15 PM 2:58

RECEIVED
DIAZ COUNTY OFFICE

Commonwealth Silver and Gold Corp. Unpatented Mining claims

Exhibit A

Page 3

CWSG #87	405812	2011-04357	2/4/2011
CWSG #88	405813	2011-04358	2/4/2011
CWSG #89	405814	2011-04359	2/4/2011
CWSG #90	405815	2011-04360	2/4/2011
CWSG #91	405816	2011-04361	2/4/2011
CWSG #92	405817	2011-04362	2/9/2011
CWSG #93	405818	2011-04363	2/9/2011
CWSG #94	405819	2011-04364	2/9/2011
CWSG #95	405820	2011-04365	2/9/2011

CWSG #100 & 101

Located in Section 9, Township 19 South Range 25 East Gila & Salt River Meridian

Cochise County, Arizona

CWSG #100	413975	1/18/2012
CWSG #101	413976	1/18/2012

RECEIVED
ELM AZ STATE OFFICE
2012 AUG 15 PM 2:58
PHOENIX, ARIZONA

RECEIVED
BLM AZ STATE OFFICE
2013 AUG 15 PM 2:59
PHOENIX, ARIZONA

August 3, 2013

United States Department of Interior
BUREAU OF LAND MANAGEMENT
Arizona State Office
Records Section
1 N. Central, Ste. #800
Phoenix, AZ 85004

NOTICE OF INTENT TO HOLD

By Ralph M. Cartmell, Vivian M. Cartmell, Martha E. Cartmell and David W. Cartmell

(Under Option to Commonwealth Silver & Gold Corporation)

To Whom It May Concern:

Ralph M. Cartmell et al, authorized to do business in the State of Arizona has complied with the Final Rule as published in the Federal Register which implements provisions of the Interior Department and the related agencies' Consolidated Appropriations Act, 2012 (the FY 2012 Act), Pub. L. No. 112-74, 125 Stat. 786, enacted on December 23, 2011, amending the Omnibus Budget Reconciliation Act of 1993 (30 U.S.C 28f) which had established an initial and maintenance fee payment for all lode and placer mining claims and mill sites and tunnel sites on a per-claim basis.

In accordance with Sec. 430 of the FY 2012 Act, the maintenance fee payment for placer mining claims has been calculated based on the total acreage in the claim. The maintenance fee for lode claims, mill sites and tunnel sites continues to be \$140.00 per claim or site.

This will serve as notice that **Commonwealth Silver & Gold Corp**, whose address for purposes of this filing is **5210 E. Williams Circle, #730, Tucson, Arizona, 85711**, intends to hold the mining claims and/or mill sites as described in **Exhibit "A"** hereto for the assessment years 2013/2014, by payment of the annual claim maintenance fee of \$140.00 per claim or mill site. Payment of \$4,760.00 is made herewith for such assessment year for each of the unpatented lode claims and mill sites. The name, serial number, book and page or index number of the recording of the location notices are in the official records of Cochise County, Arizona, which are set forth in Exhibit "A" attached hereto and by this reference incorporated herein.

Sincerely,



Richard D. Darling

Agent for Commonwealth Silver & Gold Corp.

Ralph M. Cartmell, Martha E. Cartmell and David W. Cartmell Unpatented Mining claims

Exhibit A

Page 1

Claim Name	AMC Number	County Recording Info	Location Date
Brindle Steer et al claims - 10 claims			
Sections 35, Township 18 South, Range 25 East, Gila & Salt River Meridia			
Cochise County, AZ			
Brindle Steer	67975	Bk 119 Pg 414	1/12/1955
Brindle Steer (Amended)		Bk 817 Pg 312	
Brindle Steer (Amended)			
Brindle Steer (Amended)			
Blue Jeep	67976	85-0714699 Bk 119 Pg 366	3/8/1955
Blue Jeep (Amended)		Bk 817 Pg 288	
Blue Jeep (Amended)		Bk 839 Pg 335	
Blue Jeep (Amended)		Bk 1840 Pg 378	
Blue Jeep (Amended)		85-01714690	
Blue Jeep #2	67977	Bk 386 Pg 195	6/10/1965
Blue Jeep #2 (Amended)		Bk 817 Pg 291	
Blue Jeep #2 (Amended)		Bk 839 Pg 337	
Blue Jeep #2 (Amended)		Bk 1840 Pg 380	
Blue Jeep #2 (Amended)		85-01714691	
Blue Jeep #3	67978	Bk 386 Pg 196	6/10/1965
Blue Jeep # 3 (Amended)		Bk 817 Pg 294	
Blue Jeep #3 (Amended)		Bk 839 Pg 339	
Blue Jeep #3 (Amended)		Bk 1840 Pg 382	
Blue Jeep #3 (Amended)		85-01714692	
Blue Jeep #4	67979	Bk 386 Pg 197	5/22/1965
Blue Jeep #4 (Amended)		Bk 817 Pg 297	
Blue Jeep #4 (Amended)		Bk 839 Pg 341	
Blue Jeep #4 (Amended)		Bk 1840 Pg 384	
Blue Jeep #4 (Amended)		85-01714693	
Blue Jeep #5	67980	Bk 817 Pg 300	10/27/1972
Blue Jeep #5 (Amended)		Bk 839 Pg 343	
Blue Jeep #5 (Amended)		Bk 1840 Pg 386	
Blue Jeep #5 (Amended)		85-01714694	
Blue Jeep #6	67981	Bk 817 Pg 303	10/27/1972
Blue Jeep #6 (Amended)		Bk 839 Pg 345	
Blue Jeep #6 (Amended)		Bk 1840 Pg 388	
Blue Jeep #6 (Amended)		85-01714695	
Blue Jeep # 7	67982	Bk 817 Pg 306	10/27/1972
Blue Jeep #7 (Amended)		Bk 1840 Pg 390	
Blue Jeep #7 (Amended)		85-01714696	
Blue Jeep #8	67983	Bk 817 Pg 309	10/27/1972
Blue Jeep #8 (Amended)		Bk 1840 Pg 392	
Blue Jeep #8 (Amended)		85-01714697	
Blue Jeep #9	103278	Bk 1418 Pg 176	4/28/1980
Blue Jeep #9 (Amended)		Bk 1840 Pg 394	
Blue Jeep #9 (Amended)		85-0714698	

RECEIVED
 BLM AZ STATE OFFICE
 PHOENIX ARIZONA
 2017 AUG 15 PM 2:59

Ralph M. Cartmell, Martha E. Cartmell and David W. Cartmell Unpatented
Mining claims

Exhibit A

Page 2

Claim Name	AMC Number	County Recording Info	Location Date
San Ignacio #1 - 18 claims			
Sections 33 and 34, Township 17 South Range 25 East, Gila & Salt River Meridian,			
Cochise County, Arizona			
San Ignacio #1	75620	Bk 983 Pg 239	10/30/1974
San Ignacio #1 (Amended)		Bk 1840 Pg 396	
San Ignacio #1 (Amended)		85-0714700	
San Ignacio #2	75621	Bk 983 Pg 240	10/30/1974
San Ignacio #2 (Amended)		Bk 1840 Pg 398	
San Ignacio #2 (Amended)		85-0714701	
San Ignacio #3	75622	Bk 983 Pg 241	10/30/1974
San Ignacio #3 (Amended)		Bk 1840 Pg 400	
San Ignacio #3 (Amended)		85-0714702	
San Ignacio #4	75623	Bk 983 Pg 242	10/30/1974
San Ignacio #4 (Amended)		Bk 1840 Pg 402	
San Ignacio #4 (Amended)		85-0714703	
San Ignacio #5	75624	Bk 983 Pg 243	10/30/1974
San Ignacio #5 (Amended)		Bk 1840 Pg 404	
San Ignacio #5 (Amended)		85-0714704	
San Ignacio #6	75625	Bk 983 Pg 244	10/30/1974
San Ignacio #6 (Amended)		Bk 1840 Pg 406	
San Ignacio #6 (Amended)		85-0714705	
San Ignacio #7	75626	Bk 983 Pg 245	10/30/1974
San Ignacio #7 (Amended)		Bk 1840 Pg 408	
San Ignacio #7 (Amended)		85-0714706	
San Ignacio #8	75627	Bk 983 Pg 246	10/30/1974
San Ignacio #8 (Amended)		Bk 1840 Pg 410	
San Ignacio #8 (Amended)		85-0714707	
San Ignacio #9	75628	Bk 983 Pg 247	10/30/1974
San Ignacio #9 (Amended)		Bk 1840 Pg 412	
San Ignacio #9 (Amended)		85-0714708	
San Ignacio #10	75629	Bk 983 Pg 248	10/30/1974
San Ignacio #10 (Amended)		Bk 1840 Pg 414	
San Ignacio #10 (Amended)		85-0714709	
San Ignacio #11	75630	Bk 983 Pg 249	10/30/1974
San Ignacio #11 (Amended)		Bk 1840 Pg 416	
San Ignacio #11 (Amended)		85-0714710	
San Ignacio #12	75631	Bk 983 Pg 250	10/30/1974
San Ignacio #12 (Amended)		Bk 1840 Pg 418	
San Ignacio #12 (Amended)		85-0714711	
San Ignacio #13	75632	Bk 983 Pg 251	10/30/1974
San Ignacio #13 (Amended)		Bk 1840 Pg 420	
San Ignacio #13 (Amended)		85-0714712	
San Ignacio #14	75633	Bk 983 Pg 252	10/30/1974

RECEIVED
 PLM AZ COUNTY OFFICE
 AUG 15 PM 2:59
 ROSENKRANZ RIZOLIA

**Ralph M. Cartmell, ■■■tha E. Cartmell and David W. Cartmell Unpatented
Mining claims**

Exhibit A

Page 3

Claim Name	AMC Number	County Recording Info	Location Date
San Ignacio #14 (Amended)		Bk 1840 Pg 422	
San Ignacio #14 (Amended)		85-0714713	
San Ignacio #15	75634	Bk 983 Pg 253	10/30/1974
San Ignacio #15 (Amended)		Bk 1840 Pg 424	
San Ignacio #15 (Amended)		85-0714714	
San Ignacio #16	75635	Bk 983 Pg 254	10/30/1974
San Ignacio #16 (Amended)		Bk 1840 Pg 426	
San Ignacio #16 (Amended)		85-0714715	
San Ignacio #17	75636	Bk 983 Pg 255	10/30/1974
San Ignacio #17 (Amended)		Bk 1840 Pg 428	
San Ignacio #17 (Amended)		85-0714716	
San Ignacio #18	75637	Bk 983 Pg 256	10/30/1974
San Ignacio #18 (Amended)		Bk 1840 Pg 430	
San Ignacio #18 (Amended)		85-0714717	

San Ramon #1 - 6 claims

Sections 5 and 6, Township 18 South Range 25 East, Gila & Salt River Meridian,
Cochise County, Arizona

San Ramon #1	253698	86-0510172	4/18/1986
San Ramon #2	253699	86-0510173	4/18/1986
San Ramon #3	253700	86-0510174	4/18/1986
San Ramon #4	253701	86-0510175	4/18/1986
San Ramon #5	253702	86-0510176	4/18/1986
San Ramon #6	253703	86-0510177	4/18/1986

RECEIVED
RMA AZ STATE OFFICE
2013 AUG 15 PM 2:59
PHOENIX, ARIZONA

August 3, 2013

United States Department of Interior
BUREAU OF LAND MANAGEMENT
Arizona State Office
Records Section
1 N. Central, Ste. #800
Phoenix, AZ 85004

RECORDED
2013 AUG 15 PM 2:59
PHOENIX, ARIZONA

NOTICE OF INTENT TO HOLD
By Carl Thetford Family Trust

(Under Option to Commonwealth Silver & Gold Corporation)

To Whom It May Concern:

The Carl Thetford Family Trust, authorized to do business in the State of Arizona has complied with the Final Rule as published in the Federal Register which implements provisions of the Interior Department and the related agencies' Consolidated Appropriations Act, 2012 (the FY 2012 Act), Pub. L. No. 112-74, 125 Stat. 786, enacted on December 23, 2011, amending the Omnibus Budget Reconciliation Act of 1993 (30 U.S.C 28f) which had established an initial and maintenance fee payment for all lode and placer mining claims and mill sites and tunnel sites on a per-claim basis.

In accordance with Sec. 430 of the FY 2012 Act, the maintenance fee payment for placer mining claims has been calculated based on the total acreage in the claim. The maintenance fee for lode claims, mill sites and tunnel sites continues to be \$140.00 per claim or site.

This will serve as notice that **Commonwealth Silver & Gold Corp**, whose address for purposes of this filing is **5210 E. Williams Circle, #730, Tucson, Arizona, 85711**, intends to hold the mining claims and/or mill sites as described in **Exhibit "A"** hereto for the assessment years 2013/2014, by payment of the annual claim maintenance fee of \$140.00 per claim or mill site. Payment of \$1,400.00 is made herewith for such assessment year for each of the unpatented lode claims and mill sites. The name, serial number, book and page or index number of the recording of the location notices are in the official records of Cochise County, Arizona, which are set forth in Exhibit "A" attached hereto and by this reference incorporated herein.

Sincerely,



Richard D. Darling

Agent for Commonwealth Silver & Gold Corp.

Carl Theford Family Trust Unpatented Mineral Claims

Exhibit A

Page 1

Lyle 1 et al claims 10 claims

Sections 4 & 5, Township 18 South, Range 25 East, Gila & Salt River Meridian,
Cochise County, AZ

Claim Name	AMC Number	County Recording Information	Location Date
Lyle-1	364081	2005-00377	12/11/2004
Lyle-2	364082	2005-00378	12/11/2004
Pan-8	364083	2005-00379	12/11/2004
Pan-9	364084	2005-00380	12/11/2004
Pan-10	364085	2005-00381	12/11/2004
Pan-11	364086	2005-00382	12/11/2004
Pan-12	364087	2005-00383	12/11/2004
Pan-13	364088	2005-00384	12/11/2004
Pan-14	364089	2005-00385	12/11/2004
Pan-15	364090	2005-00386	12/11/2004

RECORDED
BLM AZ PHOENIX OFFICE
2013 AUG 15 PM 2:59
PHOENIX, ARIZONA

United States Department of the Interior
 Bureau of Land Management

Receipt

LANDS/RECREATION & PLANNING
 ONE N CENTRAL AVE
 PHOENIX, AZ 85004 -2203
 Phone: 602-417-9200

No:

2857266

Transaction #: 2943088	
Date of Transaction: 08/16/2013	
CUSTOMER:	
COMMONWEALTH SILVER AND GOLD CORP 5210 E WILLIAMS CIR STE 730 TUCSON, AZ 85711-4478 US	

LINE #	QTY	DESCRIPTION	REMARKS	UNIT PRICE	TOTAL
1	1.00	LOCATABLE MINERALS / MINING CLAIMS-NOT NEW-UNADJUD, ONE AUTH NO. ONLY / MINING CLAIM MONEY RECEIVED CASES: AMC404924/\$18900.00	MAINT 2014/135	- n/a -	18900.00
TOTAL:					\$18,900.00

PAYMENT INFORMATION					
1	AMOUNT:	1400.00	POSTMARKED:	08/14/2013	
	TYPE:	CHECK	RECEIVED:	08/15/2013	
	CHECK NO:	2107			
	NAME:	COMMONWEALTH SILVER AND GOLD CORP 5210 E WILLIAMS CIR STE 730 TUCSON AZ 85711-4478 US			
2	AMOUNT:	4760.00	POSTMARKED:	08/14/2013	
	TYPE:	CHECK	RECEIVED:	08/15/2013	
	CHECK NO:	2108			
	NAME:	COMMONWEALTH SILVER AND GOLD CORP 5210 E WILLIAMS CIR STE 730 TUCSON AZ 85711-4478 US			
3	AMOUNT:	12740.00	POSTMARKED:	08/14/2013	
	TYPE:	CHECK	RECEIVED:	08/15/2013	
	CHECK NO:	2109			
	NAME:	COMMONWEALTH SILVER AND GOLD CORP 5210 E WILLIAMS CIR STE 730 TUCSON AZ 85711-4478 US			

REMARKS

This receipt was generated by the automated BLM Collections and Billing System and is a paper representation of a portion of the official electronic record contained therein.

Amc 415702
413975
405744
404924
394692

August 3, 2012

United States Department of Interior
BUREAU OF LAND MANAGEMENT
Arizona State Office
Records Section
1 N. Central, Ste. #800
Phoenix, AZ 85004

NOTICE OF INTENT TO HOLD
Commonwealth Silver & Gold Corporation

To Whom It May Concern:

Commonwealth Silver & Gold Corporation, authorized to do business in the State of Arizona has complied with the Final Rule as published in the Federal Register which implements provisions of the Interior Department and the related agencies' Consolidated Appropriations Act, 2012 (the FY 2012 Act), Pub. L. No. 112-74, 125 Stat. 786, enacted on December 23, 2011, amending the Omnibus Budget Reconciliation Act of 1993 (30 U.S.C 28f) which had established an initial and maintenance fee payment for all lode and placer mining claims and mill sites and tunnel sites on a per-claim basis.

In accordance with Sec. 430 of the FY 2012 Act, the maintenance fee payment for placer mining claims has been calculated based on the total acreage in the claim. The maintenance fee for lode claims, mill sites and tunnel sites continues to be \$140.00 per claim or site.

This will serve as notice that **Commonwealth Silver & Gold Corp**, whose address for purposes of this filing is **5210 E. Williams Circle, #730, Tucson, Arizona, 85711**, intends to hold the mining claims and/or mill sites as described in **Exhibit "A"** hereto for the assessment years 2012/2013, by payment of the annual claim maintenance fee of \$140.00 per claim or mill site. Payment of \$22,120.00 is made herewith for such assessment year for each of the unpatented lode claims and mill sites. The name, serial number, book and page or index number of the recording of the location notices are in the official records of Cochise County, Arizona, which are set forth in Exhibit "A" attached hereto and by this reference incorporated herein.

Sincerely,

Mary E. Darling for Richard D. Darling
President
Agent for Commonwealth Silver & Gold Corp.

NO. OF CLAIMS 158
AMOUNT 22120.00
RECEIPT NO. 2648340
INIT. [Signature]

** BLM-ASO **

ENTERED INTO COMPUTER

RECEIVED
BLM AZ STATE OFFICE
2012 AUG 31 A 11:39
PHOENIX, ARIZONA

August 3, 2012

When Recorded Return to:

Commonwealth Silver & Gold Corp.
5210 E. Williams Circle, #730
Tucson, AZ 85711

NOTICE OF INTENT TO HOLD
By Commonwealth Silver & Gold Corporation

To Whom It May Concern:

Commonwealth Silver & Gold Corporation, authorized to do business in the State of Arizona has complied with the Final Rule as published in the Federal Register which implements provisions of the Interior Department and the related agencies' Consolidated Appropriations Act, 2012 (the FY 2012 Act), Pub. L. No. 112-74, 125 Stat. 786, enacted on December 23, 2011, amending the Omnibus Budget Reconciliation Act of 1993 (30 U.S.C 28f) which had established an initial and maintenance fee payment for all lode and placer mining claims and mill sites and tunnel sites on a per-claim basis.

In accordance with Sec. 430 of the FY 2012 Act, the maintenance fee payment for placer mining claims has been calculated based on the total acreage in the claim. The maintenance fee for lode claims, mill sites and tunnel sites continues to be \$140.00 per claim or site.

Therefore, Commonwealth Silver & Gold Corporation, intends to hold those certain unpatented lode claims and mill sites situated in Cochise County, Arizona of which Bureau of Land Management assigned serial numbers to each, together with the name and county recording number of the official records in Cochise County, Arizona, as shown in Exhibit "A" attached hereto and made a part thereof.

This Notice is given with respect to the assessment year 2012/2013.

Sincerely,
Darling Environmental & Surveying, Ltd.

Mary E. Darling for Richard D. Darling
President
Agent for Commonwealth Silver & Gold Corp.

RECEIVED
BLM AZ STATE OFFICE
2012 AUG 31 A 11:39
PHOENIX, ARIZONA

Commonwealth Silver and Gold Corp. Unpatented Mining claims

Exhibit A

Page 1

Claim Name/Number	Ser No	County Recording Information	Location Date
-------------------	--------	------------------------------	---------------

KAT # 34-107 (not inclusive) - 58 claims

Section 1, 12, & 13, Township 20 South, Range 27 East, Gila & Salt River Meridian,
Cochise County, AZ

KAT-34	AMC415735	2012-12271	4/2/2012
KAT-36	AMC415737	2012-12273	4/2/2012
KAT-39	AMC415740	2012-12276	2/15/2012
KAT-40	AMC415741	2012-12277	2/15/2012
KAT-41	AMC415742	2012-12278	2/15/2012
KAT-42	AMC415743	2012-12279	2/15/2012
KAT-43	AMC415744	2012-12280	2/15/2012
KAT-44	AMC415745	2012-12281	2/15/2012
KAT-45	AMC415746	2012-12282	2/15/2012
KAT-46	AMC415747	2012-12283	2/15/2012
KAT-47	AMC415748	2012-12284	2/16/2012
KAT-48	AMC415749	2012-12285	2/16/2012
KAT-49	AMC415750	2012-12286	2/16/2012
KAT-50	AMC415751	2012-12287	2/16/2012
KAT-51	AMC415752	2012-12288	2/16/2012
KAT-52	AMC415753	2012-12289	2/14/2012
KAT-53	AMC415754	2012-12290	2/16/2012
KAT-54	AMC415755	2012-12291	2/14/2012
KAT-55	AMC415756	2012-12292	2/14/2012
KAT-56	AMC415757	2012-12293	2/14/2012
KAT-57	AMC415758	2012-12294	2/22/2012
KAT-58	AMC415759	2012-12295	2/22/2012
KAT-59	AMC415760	2012-12296	2/22/2012
KAT-60	AMC415761	2012-12297	2/22/2012
KAT-61	AMC415762	2012-12298	2/22/2012
KAT-62	AMC415763	2012-12299	2/22/2012
KAT-63	AMC415764	2012-12300	2/20/2012
KAT-64	AMC415765	2012-12301	2/20/2012
KAT-65	AMC415766	2012-12302	2/22/2012
KAT-66	AMC415767	2012-12303	2/20/2012
KAT-67	AMC415768	2012-12304	2/23/2012
KAT-68	AMC415769	2012-12305	2/20/2012
KAT-69	AMC415770	2012-12306	2/23/2012
KAT-70	AMC415771	2012-12307	2/20/2012
KAT-71	AMC415772	2012-12308	2/23/2012
KAT-72	AMC415773	2012-12309	2/20/2012
KAT-73	AMC415774	2012-12310	2/20/2012
KAT-74	AMC415775	2012-12311	2/20/2012
KAT-75	AMC415776	2012-12312	2/28/2012

415738
415739

RECEIVED
BLM AZ STATE OFFICE

RE 9-11-12
ENTERED IN COMPUTER

Exhibit A

Page 2

Claim Name/Number	Ser No	County Recording Information	Location Date
KAT-76	AMC415777	2012-12313	2/28/2012
KAT-77	AMC415778	2012-12314	2/28/2012
KAT-78	AMC415779	2012-12315	2/28/2012
KAT-80	AMC415781	2012-12317	3/5/2012
KAT-82	AMC415783	2012-12319	2/22/2012
KAT-84	AMC415785	2012-12321	2/27/2012
KAT-86	AMC415787	2012-12323	2/27/2012
KAT-88	AMC415789	2012-12325	2/27/2012
KAT-90	AMC415791	2012-12327	2/27/2012
KAT-92	AMC415793	2012-12329	2/27/2012
KAT-99	AMC415800	2012-12336	3/26/2012
KAT-100	AMC415801	2012-12337	3/26/2012
KAT-101	AMC415802	2012-12338	3/26/2012
KAT-102	AMC415803	2012-12339	3/26/2012
KAT-103	AMC415804	2012-12340	3/26/2012
KAT-104	AMC415805	2012-12341	3/26/2012
KAT-105	AMC415806	2012-12342	3/27/2012
KAT-106	AMC415807	2012-12343	3/27/2012
KAT-107	AMC415808	2012-12344	3/27/2012

KAT #91-98 (not inclusive) and #37-38 - 9 claims

Section 6, 7 & 18, Township 20 South, Range 27 East, Gila & Salt River Meridian,
Cochise County, AZ

Claim Name/Number	Ser No	County Recording Information	Location Date
KAT-91	AMC415792	2012-12328	2/27/2012
KAT-93	AMC415794	2012-12330	2/29/2012
KAT-94	AMC415795	2012-12331	2/29/2012
KAT-95	AMC415796	2012-12332	2/29/2012
KAT-96	AMC415797	2012-12333	2/29/2012
KAT-97	AMC415798	2012-12334	2/29/2012
KAT-98	AMC415799	2012-12335	2/29/2012
KAT-37	AMC415738	2012-12274	4/4/2012
KAT-38	AMC415739	2012-12275	4/4/2012

J-Rod #1-12 - 12 claims

Section 5, Township 18 South, Range 25 East, Gila & Salt River Meridian,
Cochise County, AZ

J-ROD-1	404924	2010-24861	10/26/2010
J-ROD-2	404925	2010-24862	10/26/2010
J-ROD-3	404926	2010-24863	10/26/2010
J-ROD-4	404927	2010-24864	10/26/2010
J-ROD-5	404928	2010-24865	10/26/2010
J-ROD-6	404929	2010-24866	10/26/2010
J-ROD-7	404930	2010-24867	10/26/2010

RECEIVED
BLM AZ STATE OFFICE
2012 AUG 31 11:39 AM
JOHNIEK, ANITA

Commonwealth Silver and Gold Corp. Unpatented Mining claims

Exhibit A

Page 3

Claim Name/Number	Ser No	County Recording Information	Location Date
J-ROD-8	404931	2010-24868	10/26/2010
J-ROD-9	404932	2010-24869	10/26/2010
J-ROD-10	404933	2010-24870	10/26/2010
J-ROD-11	394700	2008-24088	9/1/2008
J-ROD-12	394698	2008-24086	9/1/2008

CWSG #1-95 claims (not inclusive) - 77 claims

Sections 1,2,4,5,6,7,8 and 12, Township 18 South Range 25 East Gila & Salt River Meridian, Cochise County, AZ

CWSG #1	405744	2011-04289	2/11/2011
CWSG #2	405745	2011-04290	2/11/2011
CWSG #3	405746	2011-04291	2/11/2011
CWSG #4	405747	2011-04292	2/11/2011
CWSG #5	405748	2011-04293	2/11/2011
CWSG #6	405749	2011-04294	2/11/2011
CWSG #7	405750	2011-04295	2/11/2011
CWSG #8	405751	2011-04296	2/11/2011
CWSG #9	405752	2011-04297	2/11/2011
CWSG #10	405753	2011-04298	2/11/2011
CWSG #11	405754	2011-04299	2/11/2011
CWSG #12	405755	2011-04300	2/11/2011
CWSG #13	405756	2011-04301	2/11/2011
CWSG #14	405757	2011-04302	2/11/2011
CWSG #15	405758	2011-04303	2/11/2011
CWSG #16	405759	2011-04304	2/11/2011
CWSG #17	405760	2011-04305	2/11/2011
CWSG #18	405761	2011-04306	2/11/2011
CWSG #19	405762	2011-04307	2/11/2011
CWSG #20	405763	2011-04308	2/11/2011
CWSG #21	405764	2011-04309	2/11/2011
CWSG #22	405765	2011-04310	2/11/2011
CWSG #23	405766	2011-04311	2/11/2011
CWSG #24	405767	2011-04312	2/11/2011
CWSG #25	405768	2011-04313	2/11/2011
CWSG #26	405769	2011-04314	2/11/2011
CWSG #27	405770	2011-04315	12/28/2010
CWSG #28	405771	2011-04316	12/28/2010
CWSG #29	405772	2011-04317	12/28/2010
CWSG #30	405773	2011-04318	12/28/2010
CWSG #31	405774	2011-04319	12/28/2010
CWSG #32	405775	2011-04320	12/28/2010
CWSG #33	405776	2011-04321	12/28/2010
CWSG #34	405777	2011-04322	12/28/2010
CWSG #35	405778	2011-04323	12/28/2010

RECEIVED
BLM AZ STATE OFFICE

Exhibit A

Page 4

Claim Name/Number	Ser No	County Recording Information	Location Date
CWSG #38	405779	2011-04324	12/28/2010
CWSG #39	405780	2011-04325	12/28/2010
CWSG #50	405781	2011-04326	1/6/2011
CWSG #51	405782	2011-04327	1/6/2011
CWSG #52	405783	2011-04328	1/6/2011
CWSG #53	405784	2011-04329	1/6/2011
CWSG #54	405785	2011-04330	1/6/2011
CWSG #55	405786	2011-04331	1/6/2011
CWSG #56	405787	2011-04332	1/6/2011
CWSG #57	405788	2011-04333	1/6/2011
CWSG #58	405789	2011-04334	1/6/2011
CWSG #59	405790	2011-04335	1/6/2011
CWSG #66	405791	2011-04336	2/4/2011
CWSG #67	405792	2011-04337	2/4/2011
CWSG #68	405793	2011-04338	2/4/2011
CWSG #69	405794	2011-04339	2/4/2011
CWSG #70	405795	2011-04340	2/4/2011
CWSG #71	405796	2011-04341	2/4/2011
CWSG #72	405797	2011-04342	2/4/2011
CWSG #73	405798	2011-04343	2/4/2011
CWSG #74	405799	2011-04344	2/4/2011
CWSG #75	405800	2011-04345	2/4/2011
CWSG #76	405801	2011-04346	2/9/2011
CWSG #77	405802	2011-04347	2/9/2011
CWSG #78	405803	2011-04348	2/10/2011
CWSG #79	405804	2011-04349	2/10/2011
CWSG #80	405805	2011-04350	2/10/2011
CWSG #81	405806	2011-04351	2/10/2011
CWSG #82	405807	2011-04352	2/10/2011
CWSG #83	405808	2011-04353	2/10/2011
CWSG #84	405809	2011-04354	2/10/2011
CWSG #85	405810	2011-04355	2/9/2011
CWSG #86	405811	2011-04356	2/4/2011
CWSG #87	405812	2011-04357	2/4/2011
CWSG #88	405813	2011-04358	2/4/2011
CWSG #89	405814	2011-04359	2/4/2011
CWSG #90	405815	2011-04360	2/4/2011
CWSG #91	405816	2011-04361	2/4/2011
CWSG #92	405817	2011-04362	2/9/2011
CWSG #93	405818	2011-04363	2/9/2011
CWSG #94	405819	2011-04364	2/9/2011
CWSG #95	405820	2011-04365	2/9/2011

RECEIVED
BLM AZ STATE OFFICE

Commonwealth Silver and Gold Corp. Unpatented Mining claims

Exhibit A

Page 5

Claim Name/Number	Ser No	County Recording Information	Location Date
CWSG #100 & 101 claims - 2 claims			
Section 9, Township 19 South Range 25 East Gila & Salt River Meridian			
Cochise County, Arizona			
CWSG #100	413975		1/18/2012
CWSG #101	413976		1/18/2012

RECEIVED
BLM AZ STATE OFFICE
2012 AUG 31 A 11:39
PHOENIX, ARIZONA

United States Department of the Interior
Bureau of Land Management
 LANDS/RECREATION & PLANNING
 ONE N CENTRAL AVE
 PHOENIX, AZ 85004 -2203
 Phone: 602-417-9200

Receipt

No: 2648340

Transaction #: 2729122	ENTERED INTO COMPUTER
Date of Transaction: 09/04/2012	
CUSTOMER:	
COMMONWEALTH SILVER AND GOLD CORP 5210 E WILLIAMS CIR STE 730 TUCSON, AZ 85711-4478 US	

LINE #	QTY	DESCRIPTION	REMARKS	UNIT PRICE	TOTAL
1	1.00	LOCATABLE MINERALS / MINING CLAIMS-NOT NEW-UNADJUD, ONE AUTH NO. ONLY / MINING CLAIM MONEY RECEIVED CASES: AMC415735/\$22120.00	MAINT FEE PYMNT (158) 2013	- n/a -	22120.00
TOTAL:					\$22,120.00

PAYMENT INFORMATION			
1	AMOUNT:	22120.00	POSTMARKED: N/A
	TYPE:	CHECK	RECEIVED: 08/31/2012
	CHECK NO:	1810	
	NAME:	COMMONWEALTH SILVER AND GOLD CORP 5210 E WILLIAMS CIR STE 730 TUCSON AZ 85711-4478 US	

REMARKS

This receipt was generated by the automated BLM Collections and Billing System and is a paper representation of a portion of the official electronic record contained therein. *Lead Amc #5 (PB)*

Amc 415702

404924

394692

405744

413975

Amc 404924
Amc 394692
Amc 405744

August 9, 2011

United States Department of Interior
BUREAU OF LAND MANAGEMENT
Arizona State Office
Records Section
1 N. Central, Ste. #800
Phoenix, AZ 85004

NO. OF CLAIMS 91
AMOUNT 12740.
RECEIPT NO. 2405269
INIT. SO
** BLM-ASO**

NOTICE OF INTENT TO HOLD
ANNUAL CLAIM MAINTENANCE FEES for 2011/2012
By Commonwealth Silver & Gold Corporation

To Whom It May Concern:

The Final Rule as published in the Federal Register implements provisions of the Interior Department and related agencies, Appropriations Act of 1993 (the "Act") that require an annual rental fee of \$140.00 for each unpatented mining claim and site located and held under the General Mining law of 1872.

This will serve as notice that **Commonwealth Silver & Gold Corporation** whose address for purposes of this filing is **Commonwealth Silver & Gold Corp., 5151 E. Broadway Blvd., Suite 1600, Tucson, AZ 85711** intends to hold the mining claims and/or mill sites as described in **Exhibit "A"** hereto for the assessment years 2011/2012, by payment of the annual claim maintenance fee of \$140.00 per claim or mill site. Payment of \$12,740.00 is made herewith for such assessment year for each of the unpatented lode claims and mill sites. The name, serial number, book and page or index number of the recording of the location notices are in the official records of Cochise County, Arizona, which are set forth in Exhibit "A" attached hereto and by this references incorporated herein.

Sincerely,
Darling Environmental & Surveying, Ltd.



Richard D. Darling
President
Agent for Commonwealth Silver & Gold Corp.

AUG 23 2011
cm

RECEIVED
ARIZONA STATE OFFICE
2011 AUG 15 P 1:42
PHOENIX, ARIZONA

Commonwealth Silver and Gold Corp. Unpatented Mining claims
 Located in Section 5, Township 18 South, Range 25 East, Gila & Salt River Meridian,
 Cochise County, AZ

Claim Name	AMC Number	County Recording Information	Location Date
J-ROD-1	404924	2010-24861	10/26/2010
J-ROD-2	404925	2010-24862	10/26/2010
J-ROD-3	404926	2010-24863	10/26/2010
J-ROD-4	404927	2010-24864	10/26/2010
J-ROD-5	404928	2010-24865	10/26/2010
J-ROD-6	404929	2010-24866	10/26/2010
J-ROD-7	404930	2010-24867	10/26/2010
J-ROD-8	404931	2010-24868	10/26/2010
J-ROD-9	404932	2010-24869	10/26/2010
✓ J-ROD-10	404933	2010-24870	10/26/2010
✓ J-ROD-11	394700	2008-24088	9/1/2008
✓ J-ROD-12	394698	2008-24086	9/1/2008

Located in Sections 1,2,4,5,6,7,8 and 12, Township 18 South Range 25 East Gila & Salt River
 Meridian, Cochise County, AZ

CWSG #1	405744	2011-04289	2/11/2011
CWSG #2	405745	2011-04290	2/11/2011
CWSG #3	405746	2011-04291	2/11/2011
CWSG #4	405747	2011-04292	2/11/2011
CWSG #5	405748	2011-04293	2/11/2011
CWSG #6	405749	2011-04294	2/11/2011
CWSG #7	405750	2011-04295	2/11/2011
CWSG #8	405751	2011-04296	2/11/2011
CWSG #9	405752	2011-04297	2/11/2011
CWSG #10	405753	2011-04298	2/11/2011
CWSG #11	405754	2011-04299	2/11/2011
CWSG #12	405755	2011-04300	2/11/2011
CWSG #13	405756	2011-04301	2/11/2011
CWSG #14	405757	2011-04302	2/11/2011
CWSG #15	405758	2011-04303	2/11/2011
CWSG #16	405759	2011-04304	2/11/2011
CWSG #17	405760	2011-04305	2/11/2011
CWSG #18	405761	2011-04306	2/11/2011
CWSG #19	405762	2011-04307	2/11/2011
CWSG #20	405763	2011-04308	2/11/2011
CWSG #21	405764	2011-04309	2/11/2011
CWSG #22	405765	2011-04310	2/11/2011
CWSG #23	405766	2011-04311	2/11/2011
✓ CWSG #24	405767	2011-04312	2/11/2011

RECEIVED
 CLAIMS OFFICE

Exhibit A (continued)

pg. 2

Claim Name	AMC Number	County Recording Information	Location Date
CWSG #25	405768	2011-04313	2/11/2011
CWSG #26	405769	2011-04314	2/11/2011
CWSG #27	405770	2011-04315	12/28/2010
CWSG #28	405771	2011-04316	12/28/2010
CWSG #29	405772	2011-04317	12/28/2010
CWSG #30	405773	2011-04318	12/28/2010
CWSG #31	405774	2011-04319	12/28/2010
CWSG #32	405775	2011-04320	12/28/2010
CWSG #33	405776	2011-04321	12/28/2010
CWSG #34	405777	2011-04322	12/28/2010
CWSG #35	405778	2011-04323	12/28/2010
CWSG #38	405779	2011-04324	12/28/2010
CWSG #39	405780	2011-04325	12/28/2010
CWSG #50	405781	2011-04326	1/6/2011
CWSG #51	405782	2011-04327	1/6/2011
CWSG #52	405783	2011-04328	1/6/2011
CWSG #53	405784	2011-04329	1/6/2011
CWSG #54	405785	2011-04330	1/6/2011
CWSG #55	405786	2011-04331	1/6/2011
CWSG #56	405787	2011-04332	1/6/2011
CWSG #57	405788	2011-04333	1/6/2011
CWSG #58	405789	2011-04334	1/6/2011
CWSG #59	405790	2011-04335	1/6/2011
CWSG #66	405791	2011-04336	2/4/2011
CWSG #67	405792	2011-04337	2/4/2011
CWSG #68	405793	2011-04338	2/4/2011
CWSG #69	405794	2011-04339	2/4/2011
CWSG #70	405795	2011-04340	2/4/2011
CWSG #71	405796	2011-04341	2/4/2011
CWSG #72	405797	2011-04342	2/4/2011
CWSG #73	405798	2011-04343	2/4/2011
CWSG #74	405799	2011-04344	2/4/2011
CWSG #75	405800	2011-04345	2/4/2011
CWSG #76	405801	2011-04346	2/9/2011
CWSG #77	405802	2011-04347	2/9/2011
CWSG #78	405803	2011-04348	2/10/2011
CWSG #79	405804	2011-04349	2/10/2011
CWSG #80	405805	2011-04350	2/10/2011
CWSG #81	405806	2011-04351	2/10/2011
CWSG #82	405807	2011-04352	2/10/2011
CWSG #83	405808	2011-04353	2/10/2011
CWSG #84	405809	2011-04354	2/10/2011
CWSG #85	405810	2011-04355	2/9/2011
CWSG #86	405811	2011-04356	2/4/2011
✓ CWSG #87	405812	2011-04357	2/4/2011

RECEIVED
 2011 AUG 15 P 1:45
 COUNTY CLERK'S OFFICE

45/50

Claim Name	AMC Number	County Recording Information	Location Date
CWSG #88	405813	2011-04358	2/4/2011
CWSG #89	405814	2011-04359	2/4/2011
CWSG #90	405815	2011-04360	2/4/2011
CWSG #91	405816	2011-04361	2/4/2011
CWSG #92	405817	2011-04362	2/9/2011
CWSG #93	405818	2011-04363	2/9/2011
CWSG #94	405819	2011-04364	2/9/2011
✓ CWSG #95	405820	2011-04365	2/9/2011

RECEIVED
MAY STATE OFFICE
2011 AUG 15 P 1:42
PHOENIX, ARIZONA

8/50

United States Department of the Interior
Bureau of Land Management
 LANDS/RECREATION & PLANNING
 ONE N CENTRAL AVE
 PHOENIX, AZ 85004 -2203
 Phone: 602-417-9200

Receipt

No: 2405269

Transaction #: 2480524	
Date of Transaction: 08/15/2011	
CUSTOMER:	
COMMONWEALTH SILVER AND GOLD CORP 5357 E TIMROD ST TUCSON, AZ 85711-7421 US	

LINE #	QTY	DESCRIPTION	REMARKS	UNIT PRICE	TOTAL
1	1.00	LOCATABLE MINERALS / MINING CLAIMS-NOT NEW-UNADJUD, ONE AUTH NO. ONLY / MINING CLAIM MONEY RECEIVED CASES: AMC404924/\$12740.00	MAINT (91) 2012	- n/a -	12740.00
TOTAL:					\$12,740.00

PAYMENT INFORMATION					
1	AMOUNT:	12740.00	POSTMARKED:	N/A	
	TYPE:	CHECK	RECEIVED:	08/15/2011	
	CHECK NO:	1194			
	NAME:	COMMONWEALTH SILVER AND GOLD CORP 5357 E TIMROD ST TUCSON AZ 85711-7421 US			

REMARKS

This receipt was generated by the automated BLM Collections and Billing System and is a paper representation of a portion of the official electronic record contained therein.

Authorized Date 11/02/2011

AZ BLM REFUND \$280 TO COMMONWEALTH SILVER &
GOLD, ON AMC404924 GROUP, RECEIPT#2405269. CONTACT

Instructions to Accounts TONY SMITH @ 602-417-9355

SENT TO: COMMONWEALTH SILVER & GOLD, 5857 E
TIMROD ST, TUCONS, AZ 85711-7421

Login ID 203

Entry Date 11/02/2011

Total Amount \$280.00

NOTICE!!

These documents have been scanned!

Do not place un-scanned documents beneath this notice!

Do not remove this notice from this file!

GPO Jacket No. 560-102
Print Order 61540
Rise Business Services, LLC
Job=AZ15 5/17/2019



Box Number= AZ15060



Claim Begin-End: AMC405744-AMC405820

6 Location Notices-Amendments and Supporting Documents



AZ15060-7

AMC405526-AMC406355

MINING CLAIM STATUS REPORT

DATA ENTERED

ENTERED INTO COMPUTER

MAR 16 2011
cm

MTP Checked by _____

GEO Checked by _____

LEAD SERIAL NUMBER

AMC

405744

thru

AMC

405830

OF CLAIMS & TYPE

77 LODE

_____ PLACER

_____ ASSOCIATION PLACER

_____ MILL SITE

_____ TUNNEL SITE

CHARGES

Location Fee @ \$34 = \$ 2,618

Processing Fee @ \$15 = \$ 1,155

Maintenance Fee @ \$140 = \$ 10,780

Overage (+) \$ _____

Shortage (-) \$ _____

Other Fees \$ _____

TOTAL \$ 14,553

ARE THERE ENOUGH LOCATORS?

Yes () No () _____

DOCUMENTS RECEIVED VIA -

Over-the-Counter () Mail ()

TIMELY FILED?

Yes () No ()

LEGAL DESCRIPTION -

T 188 R 25E SEC 1, 2, 4-8, 12

T _____ R _____ SEC _____

T _____ R _____ SEC _____

T _____ R _____ SEC _____

BLM () FOREST SERVICE () _____ SUBJ TO PL 359: Yes () No ()

WILDERNESS AREA: No () Yes () _____

SPLIT ESTATE - N/A () SX () PX () SRHA () OTHER () _____

Proper Notice Filed if Located on SHRA Lands? N/A () Yes () No ()

RECONVEYED MINERALS ON BLM LANDS REQUIRE OPENING ORDERS FROM 1944 TO 1993 -

Open to Entry on: _____ N/A ()

COMMENTS/STATUS - VOID () PARTIALLY VOID () PVT MINERALS () WITHDRAWN LANDS ()

OTHER () CWSG #348 ^{thru 35} pt take no interest.

CWSG #51, #53, 55, 56, 57, 58, 59, 67, 69, ~~70, 71~~, 75, 76, 77, 78, 79

CWSG #85, 86, 92, 95 all pt. on land not locatable take no interest in that part. SRHE NO 174 35564

Claimant acknowledges that portions of the following claims(s) site(s) may be void or voidable.

Printed Name of Claimant _____

Signature of Claimant _____

***** FINAL ADJUDICATION *****

DATE 5/25/2011

INITIALS TJ

AMC 405744

185 25 F ~~12, 4, 8, 12~~ 12, 4, 8

1, 2, 4, 8, 12

When recorded return to:
Commonwealth Silver and Gold
5357 E. Timrod Street
Tucson, AZ 85711


2011-01-189
Page 1 of 2
Requested By: COMMONWEALTH SILVER AND GOLD
Christine Rhodes - Recorder
Cochise County, AZ
02-22-2011 11:27 AM Recording Fee \$13.00

NOTICE OF MINING CLAIM

1. TYPE OF NOTICE: Location Amendment Relocation
2. TYPE OF CLAIM: Placer Lode Millsite Tunnelsite
3. The name and address of the Locator is:
Name: Commonwealth Silver and Gold
Address: 5357 E Timrod St.
City/State/Zip: Tucson, Arizona 85711
4. The name of the claim is: CWSG #1
5. The date of the location is: 02/11/11
6. The claim is 1500 feet long and 600 feet wide. This notice of location is posted on the centerline of the claim. The distance from the location monument to the end center of the claim is 10 feet in a NORTHERLY direction and 1490 feet in a SOUTHERLY direction.
7. The general course of the claim is from the NORTH to the SOUTH.
8. The location of the claim is in the NE 1/4 & SE 1/4 of Section 7, Township 18 S. Range 25 E, Gila & Salt River Meridian, County of COCHISE, State of ARIZONA.
9. The type of location monument is A 2"X2"X5' WOOD POST
The types of corner end monuments are 2"X2"X5' WOOD POSTS
10. The location of the claim with reference to a natural object or permanent monument is:
THE NORTHEAST CORNER of the claim is located 1365 feet SOUTH and 7200 feet WEST from the SOUTHEAST Corner of Section 5, T 18S, R25E, G&SRM

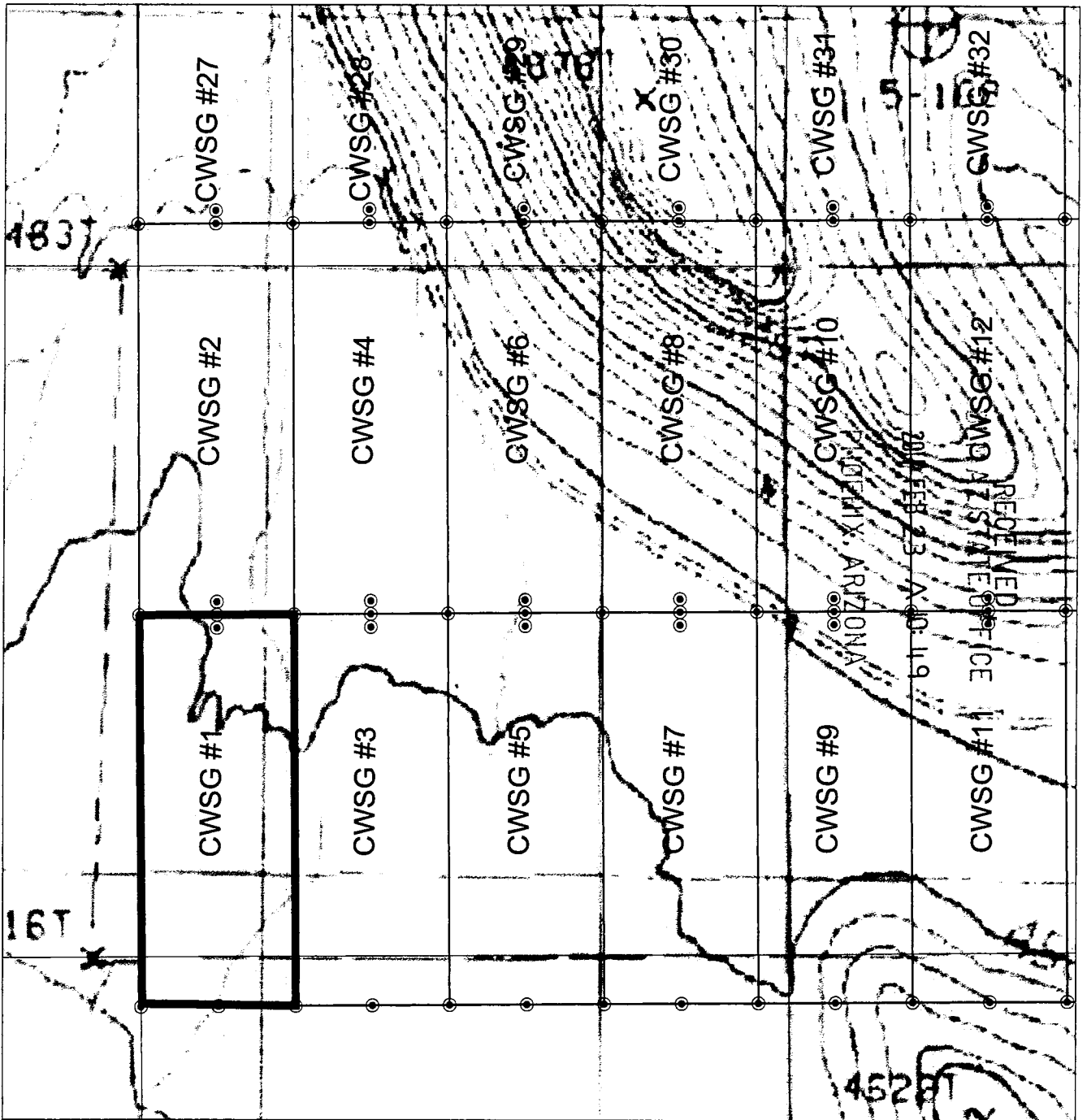
RECEIVED
BLM AZ STATE OFFICE
2011 FEB 23 A 10:49
PHOENIX, ARIZONA

AMC 405744

11. Dated: 02/11/11 Agent: 
DAVID PAPP

Darling Environmental & Surveying, Ltd.
9040 South Rita Road, Suite 2350
Tucson, AZ 85747

ROAD MINING CLAIM IIIIP



h h L S O h J W V

SCALE: 1" = 600'



1. THE ABOVE MAP DEPICTS THE CWSG-1 MINING CLAIM, WHICH IS LOCATED IN THE NE & SE QUARTER OF SECTION 7, TOWNSHIP 18 SOUTH, RANGE 25 EAST, GILA AND SALT RIVER MERIDIAN, COCHISE COUNTY, ARIZONA.
2. THE TYPE OF CORNER AND LOCATION MONUMENTS USED ARE AS FOLLOWS:
2" X 2" X 5' WOOD POST.

When recorded return to:
Commonwealth Silver and Gold
5357 E. Timrod Street
Tucson, AZ 85711

2011-00790
Page 1 of 2
Requested By: COMMONWEALTH SILVER AND GOLD
Christine Rhodes - Recorder
Cochise County, AZ
02-22-2011 11:27 AM Recording Fee \$13.00

NOTICE OF MINING CLAIM

- 1. TYPE OF NOTICE: X Location Amendment Relocation
- 2. TYPE OF CLAIM: Placer X Lode Millsite Tunnelsite

3. The name and address of the Locator is:

Name: Commonwealth Silver and Gold

Address: 5357 E Timrod St.

City/State/Zip: Tucson, Arizona 85711

RECEIVED
PLM AZ STATE OFFICE
2011 FEB 23 A 10:49
PHOENIX, ARIZONA

4. The name of the claim is: CWSG #2

5. The date of the location is: 02/11/11

6. The claim is 1500 feet long and 600 feet wide. This notice of location is posted on the centerline of the claim. The distance from the location monument to the end center of the claim is 10 feet in a SOUTHERLY direction and 1490 feet in a NORTHERLY direction.


7. The general course of the claim is from the SOUTH to the NORTH.

8. The location of the claim is in the SE 1/4 of Section 6, and the NE 1/4 of Section 7, Township 18 S, Range 25 E, Gila & Salt River Meridian, County of COCHISE, State of ARIZONA.

9. The type of location monument is A 2"X2"X5' WOOD POST
The types of corner end monuments are 2"X2"X5' WOOD POSTS

10. The location of the claim with reference to a natural object or permanent monument is:
THE NORTHEAST CORNER of the claim is located 135 feet NORTH and 7200 feet WEST from the SOUTHEAST Corner of Section 5, T 18S, R25E, G&SRM

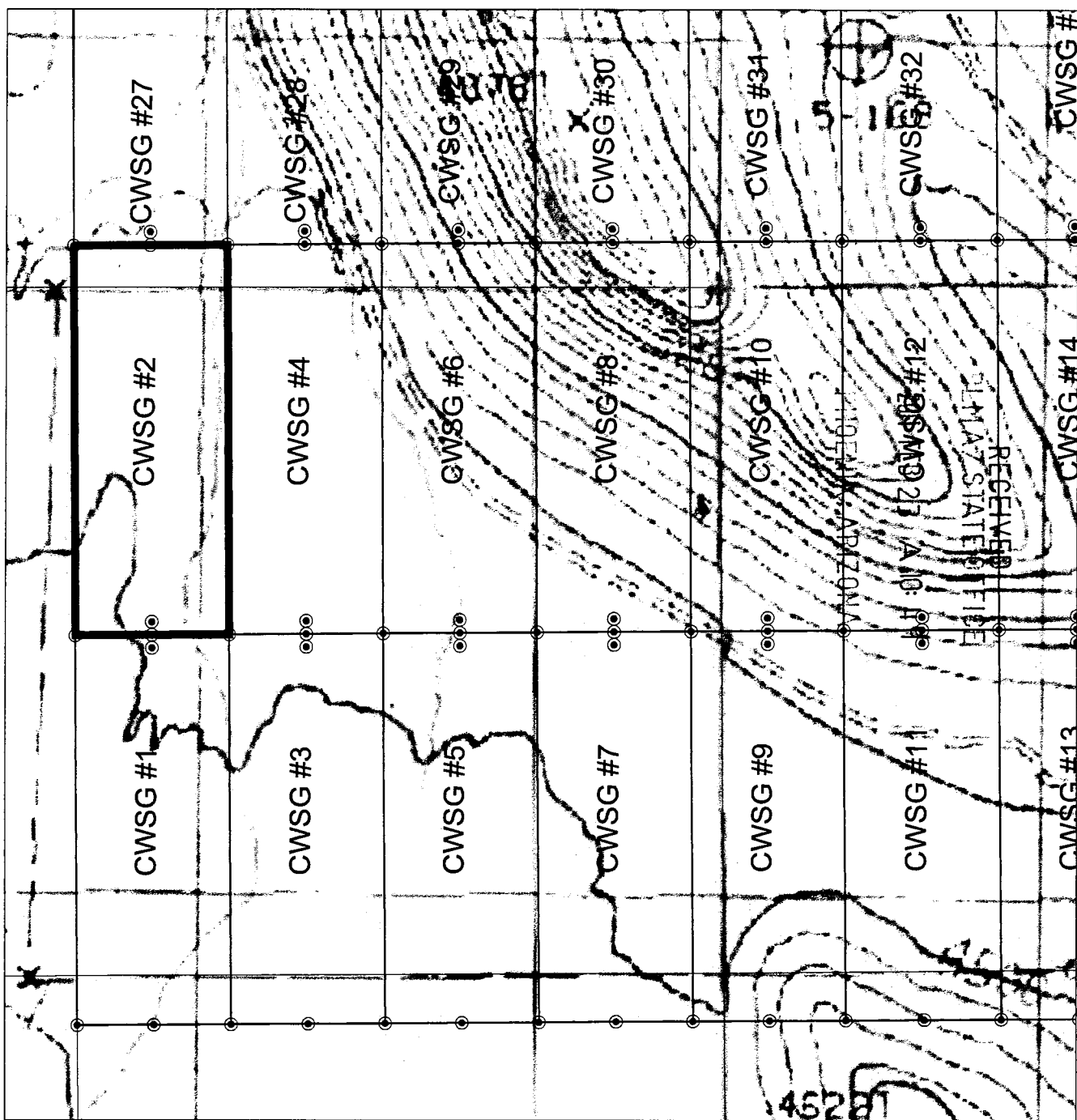
11. Dated: 02/11/11

Agent: 
DAVID PAPP

Darling Environmental & Surveying, Ltd.
9040 South Rita Road, Suite 2350
Tucson, AZ 85747

AMC 405745

LOAD MINING CLAIM IIIIP



SCALE: 1" = 600'



1. THE ABOVE MAP DEPICTS THE CWSG-2 MINING CLAIM, WHICH IS LOCATED IN THE NE QUARTER OF SECTION 7 & SE QUARTER OF SECTION 6, TOWNSHIP 18 SOUTH, RANGE 25 EAST, GILA AND SALT RIVER MERIDIAN, COCHISE COUNTY, ARIZONA.

2. THE TYPE OF CORNER AND LOCATION MONUMENTS USED ARE AS FOLLOWS:
2" X 2" X 5' WOOD POST.

When recorded return to:
Commonwealth Silver and Gold
5357 E. Timrod Street
Tucson, AZ 85711

2011-04791
Page 1 of 2
Requested By: COMMONWEALTH SILVER AND GOLD
Christine Rhodes - Recorder
Cochise County, AZ
02-22-2011 11:27 AM Recording Fee \$13.00

NOTICE OF MINING CLAIM

- 1. TYPE OF NOTICE: Location Amendment Relocation
- 2. TYPE OF CLAIM: Placer Lode Millsite Tunnelsite
- 3. The name and address of the Locator is:

Name: Commonwealth Silver and Gold

Address: 5357 E Timrod St.

City/State/Zip: Tucson, Arizona 85711

4. The name of the claim is: CWSG #3

5. The date of the location is: 02/11/11


6. The claim is 1500 feet long and 600 feet wide. This notice of location is posted on the centerline of the claim. The distance from the location monument to the end center of the claim is 10 feet in a NORTHERLY direction and 1490 feet in a SOUTHERLY direction.

7. The general course of the claim is from the NORTH to the SOUTH.

8. The location of the claim is in the NE 1/4 & SE 1/4 of Section 7, Township 18 S. Range 25 E, Gila & Salt River Meridian, County of COCHISE, State of ARIZONA.

9. The type of location monument is A 2"X2"X5' WOOD POST
The types of corner end monuments are 2"X2"X5' WOOD POSTS

10. The location of the claim with reference to a natural object or permanent monument is:
THE NORTHEAST CORNER of the claim is located 1365 feet SOUTH and 6600 feet WEST from the SOUTHEAST Corner of Section 5, T 18S, R25E, G&SRM

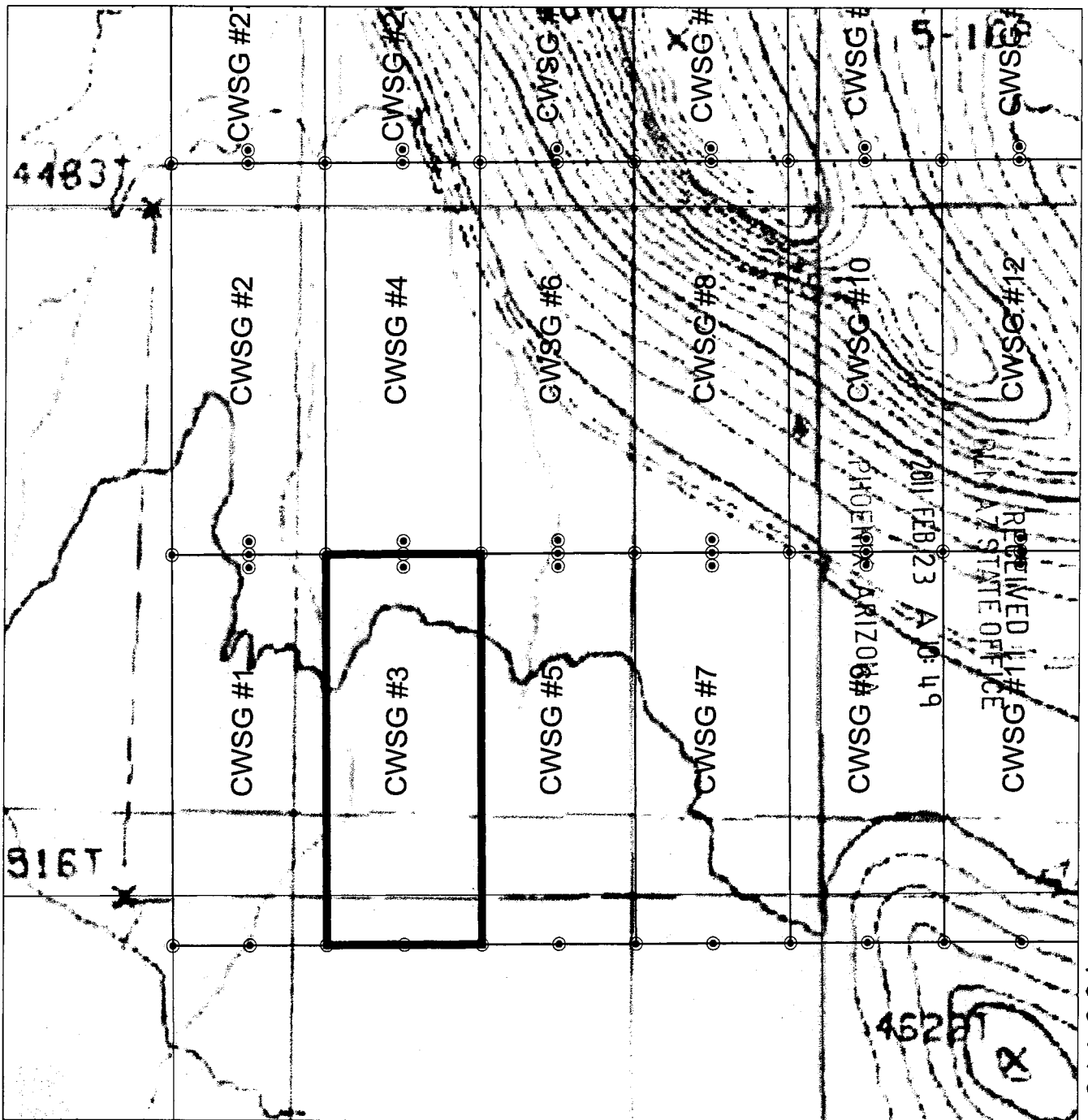
11. Dated: 02/11/11 Agent: 
DAVID RAPP

Darling Environmental & Surveying, Ltd.
9040 South Rita Road, Suite 2350
Tucson, AZ 85747

RECEIVED
BLM AZ STATE OFFICE
2011 FEB 23 A 10:49
PHOENIX, ARIZONA

AMC 405746

LOAD MINING CLAIM P



AMC 405746

SCALE: 1" = 600'



1. THE ABOVE MAP DEPICTS THE CWSG-3 MINING CLAIM, WHICH IS LOCATED IN THE NE & SE QUARTER OF SECTION 7, TOWNSHIP 18 SOUTH, RANGE 25 EAST, GILA AND SALT RIVER MERIDIAN, COCHISE COUNTY, ARIZONA.
2. THE TYPE OF CORNER AND LOCATION MONUMENTS USED ARE AS FOLLOWS:
2" X 2" X 5' WOOD POST.

When recorded return to:
Commonwealth Silver and Gold
5357 E. Timrod Street
Tucson, AZ 85711

2011-04792
Page 1 of 2
Requested by COMMONWEALTH SILVER AND GOLD
Christine Rhodes - Recorder
Cochise County, AZ
02-22-2011 11:27 AM Recording Fee \$13.00

NOTICE OF MINING CLAIM

1. TYPE OF NOTICE: Location Amendment Relocation
2. TYPE OF CLAIM: Placer Lode Millsite Tunnelsite

3. The name and address of the Locator is:

Name: Commonwealth Silver and Gold

Address: 5357 E Timrod St.

City/State/Zip: Tucson, Arizona 85711

4. The name of the claim is: CWSG #4

5. The date of the location is: 02/11/11


6. The claim is 1500 feet long and 600 feet wide. This notice of location is posted on the centerline of the claim. The distance from the location monument to the end center of the claim is 10 feet in a SOUTHERLY direction and 1490 feet in a NORTHERLY direction.

7. The general course of the claim is from the SOUTH to the NORTH.

8. The location of the claim is in the SE 1/4 of Section 6, and the NE 1/4 of Section 7, Township 18 S, Range 25 E, Gila & Salt River Meridian, County of COCHISE, State of ARIZONA.

9. The type of location monument is A 2"X2"X5' WOOD POST
The types of corner end monuments are 2"X2"X5' WOOD POSTS

10. The location of the claim with reference to a natural object or permanent monument is:
THE NORTHEAST CORNER of the claim is located 135 feet NORTH and 6600 feet WEST from the SOUTHEAST Corner of Section 5, T 18S, R25E, G&SRM

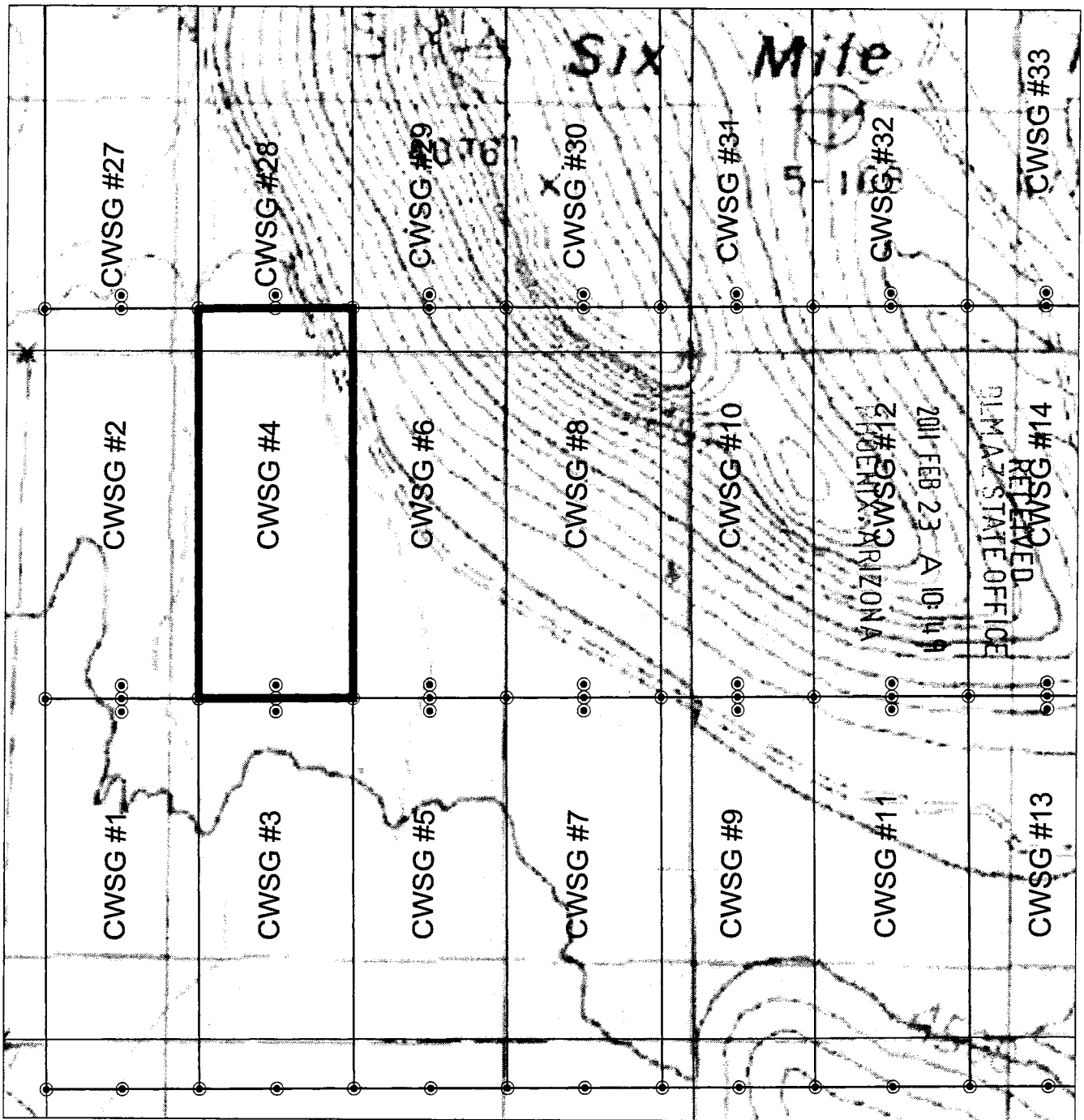
11. Dated: 02/11/11 Agent: 
DAVID RAPP

Darling Environmental & Surveying, Ltd.
9040 South Rita Road, Suite 2350
Tucson, AZ 85747

RECEIVED
BLM AZ STATE OFFICE
2011 FEB 23 A 10:49
PHOENIX, ARIZONA

AMC 405147

ROAD MINING CLAIM



L4L504JWV

SCALE: 1" = 600'



1. THE ABOVE MAP DEPICTS THE CWSG-4 MINING CLAIM, WHICH IS LOCATED IN THE NE QUARTER OF SECTION 7 & SE QUARTER OF SECTION 6, TOWNSHIP 18 SOUTH, RANGE 25 EAST, GILA AND SALT RIVER MERIDIAN, COCHISE COUNTY, ARIZONA.

2. THE TYPE OF CORNER AND LOCATION MONUMENTS USED ARE AS FOLLOWS:
2" X 2" X 5' WOOD POST.

When recorded return to:
Commonwealth Silver and Gold
5357 E. Timrod Street
Tucson, AZ 85711

2011-01-193

Page 1 of 2

Requested By: COMMONWEALTH SILVER AND GOLD
Christina Rhodes - Recorder
Cochise County, AZ
02-22-2011 11:27 AM Recording Fee \$13.00

NOTICE OF MINING CLAIM

1. TYPE OF NOTICE: Location Amendment Relocation
2. TYPE OF CLAIM: Placer Lode Millsite Tunnelsite

3. The name and address of the Locator is:

Name: Commonwealth Silver and Gold

Address: 5357 E Timrod St.

City/State/Zip: Tucson, Arizona 85711

4. The name of the claim is: CWSG #5

5. The date of the location is: 02/2/11

6. The claim is 1500 feet long and 600 feet wide. This notice of location is posted on the centerline of the claim. The distance from the location monument to the end center of the claim is 10 feet in a NORTHERLY direction and 1490 feet in a SOUTHERLY direction.

7. The general course of the claim is from the NORTH to the SOUTH.

8. The location of the claim is in the NE 1/4 & SE 1/4 of Section 7, Township 18 S. Range 25 E, Gila & Salt River Meridian, County of COCHISE, State of ARIZONA.

9. The type of location monument is A 2"X2"X5' WOOD POST
The types of corner end monuments are 2"X2"X5' WOOD POSTS

10. The location of the claim with reference to a natural object or permanent monument is:
THE NORTHEAST CORNER of the claim is located 1365 feet SOUTH and 6000 feet WEST from the SOUTHEAST Corner of Section 5, T 18S, R25E, G&SRM

11. Dated: 02/11/11

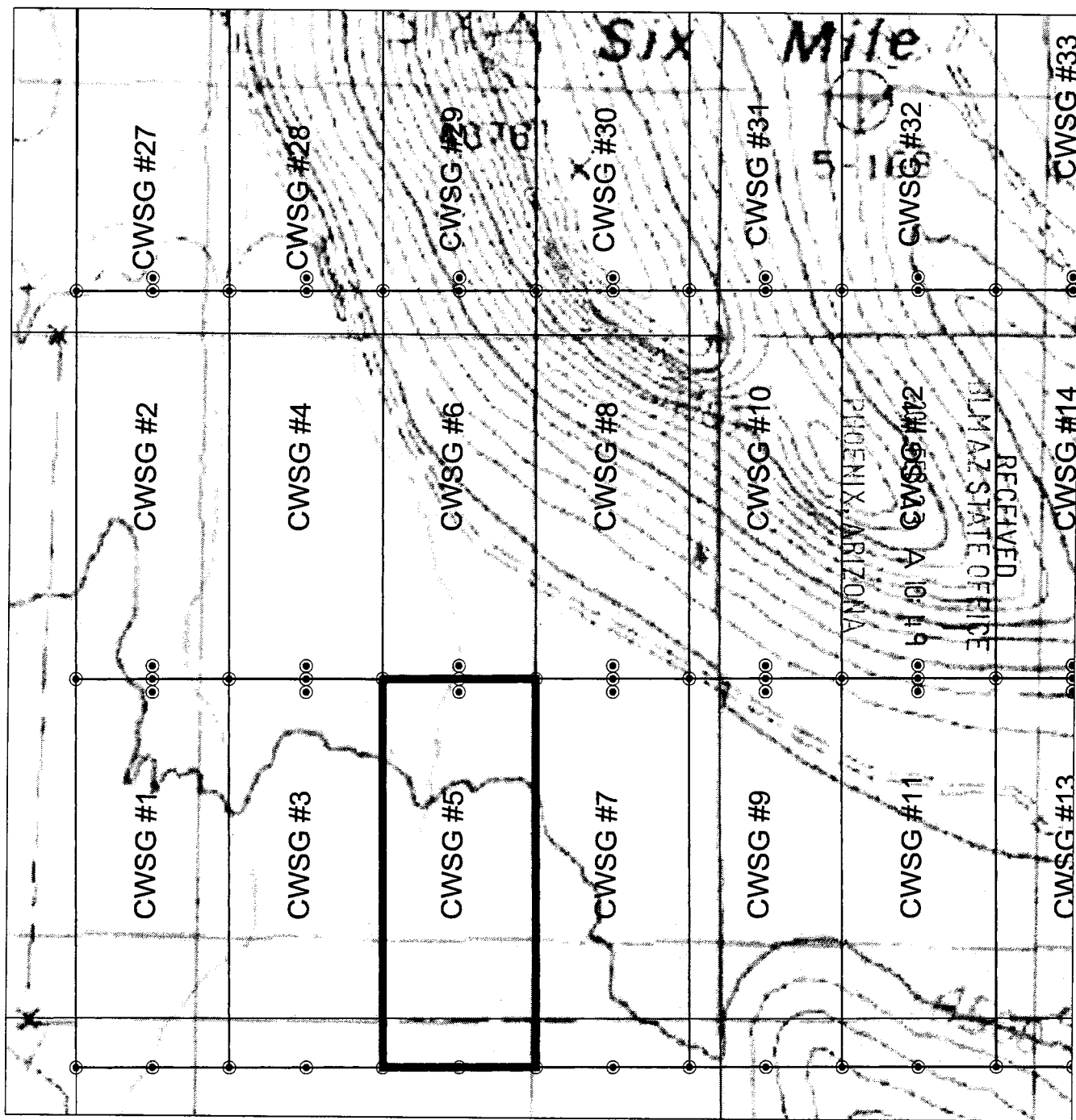
Agent: 

Darling Environmental & Surveying, Ltd.
9040 South Rita Road, Suite 2350
Tucson, AZ 85747

RECEIVED
BLM AZ STATE OFFICE
2011 FEB 23 A 10:49
PHOENIX, ARIZONA

AMC 405748

LOAD MINING CLAIM IIIIP



AMC 405748

1. THE ABOVE MAP DEPICTS THE CWSG-5 MINING CLAIM, WHICH IS LOCATED IN THE NE & SE QUARTER OF SECTION 7, TOWNSHIP 18 SOUTH, RANGE 25 EAST, GILA AND SALT RIVER MERIDIAN, COCHISE COUNTY, ARIZONA.
2. THE TYPE OF CORNER AND LOCATION MONUMENTS USED ARE AS FOLLOWS:
2" X 2" X 5' WOOD POST.

When recorded return to:
Commonwealth Silver and Gold
5357 E. Timrod Street
Tucson, AZ 85711

NOTICE OF MINING CLAIM

- 1. TYPE OF NOTICE: Location Amendment Relocation
- 2. TYPE OF CLAIM: Placer Lode Millsite Tunnelsite

3. The name and address of the Locator is:

Name: Commonwealth Silver and Gold

Address: 5357 E Timrod St.

City/State/Zip: Tucson, Arizona 85711

RECEIVED
BLM AZ STATE OFFICE
2011 FEB 23 A 10:49
PHOENIX, ARIZONA

4. The name of the claim is: CWSG #6

5. The date of the location is: 02/11/11

6. The claim is 1500 feet long and 600 feet wide. This notice of location is posted on the centerline of the claim. The distance from the location monument to the end center of the claim is 10 feet in a SOUTHERLY direction and 1490 feet in a NORTHERLY direction.

7. The general course of the claim is from the SOUTH to the NORTH.

8. The location of the claim is in the SE 1/4 of Section 6, and the NE 1/4 of Section 7, Township 18 S, Range 25 E, Gila & Salt River Meridian, County of COCHISE, State of ARIZONA.

9. The type of location monument is A 2"X2"X5' WOOD POST
The types of corner end monuments are 2"X2"X5' WOOD POSTS

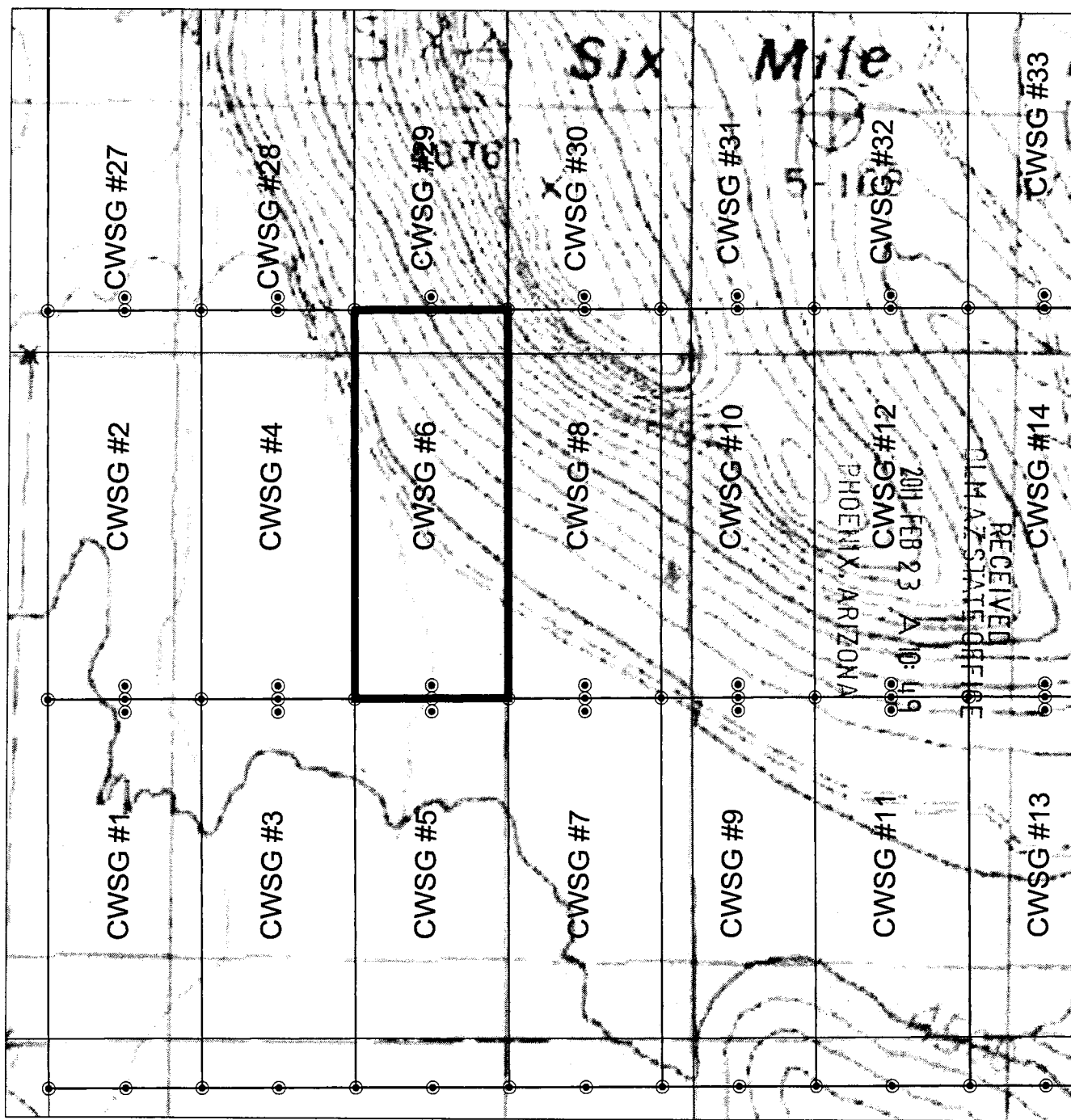
10. The location of the claim with reference to a natural object or permanent monument is:
THE NORTHEAST CORNER of the claim is located 135 feet NORTH and 6000 feet WEST from the SOUTHEAST Corner of Section 5, T 18S, R25E, G&SRM

11. Dated: 02/11/11 Agent: [Signature]
DAVID RAPP

Darling Environmental & Surveying, Ltd.
9040 South Rita Road, Suite 2350
Tucson, AZ 85747

AMC 405149

LOAD MINING CLAIM IIIIP



SCALE: 1" = 600'



b h L 5 0 7 4 q

1. THE ABOVE MAP DEPICTS THE CWSG-6 MINING CLAIM, WHICH IS LOCATED IN THE NE QUARTER OF SECTION 7 & SE QUARTER OF SECTION 6, TOWNSHIP 18 SOUTH, RANGE 25 EAST, GILA AND SALT RIVER MERIDIAN, COCHISE COUNTY, ARIZONA.

2. THE TYPE OF CORNER AND LOCATION MONUMENTS USED ARE AS FOLLOWS:
 2" X 2" X 5' WOOD POST.

When recorded return to:
 Commonwealth Silver and Gold
 5357 E. Timrod Street
 Tucson, AZ 85711

2011-01-95
 Page 1 of 2
 Requested By: COMMONWEALTH SILVER AND GOLD
 Christine Rhodes - Recorder
 Cochise County, AZ
 02-22-2011 11:27 AM Recording Fee \$13.00

NOTICE OF MINING CLAIM


1. TYPE OF NOTICE: Location Amendment Relocation
 2. TYPE OF CLAIM: Placer Lode Millsite Tunnelsite

3. The name and address of the Locator is:

Name: Commonwealth Silver and Gold
 Address: 5357 E Timrod St.
 City/State/Zip: Tucson, Arizona 85711

RECEIVED
 BLM AZ STATE OFFICE
 2011 FEB 23 A 10:49
 PHOENIX, ARIZONA

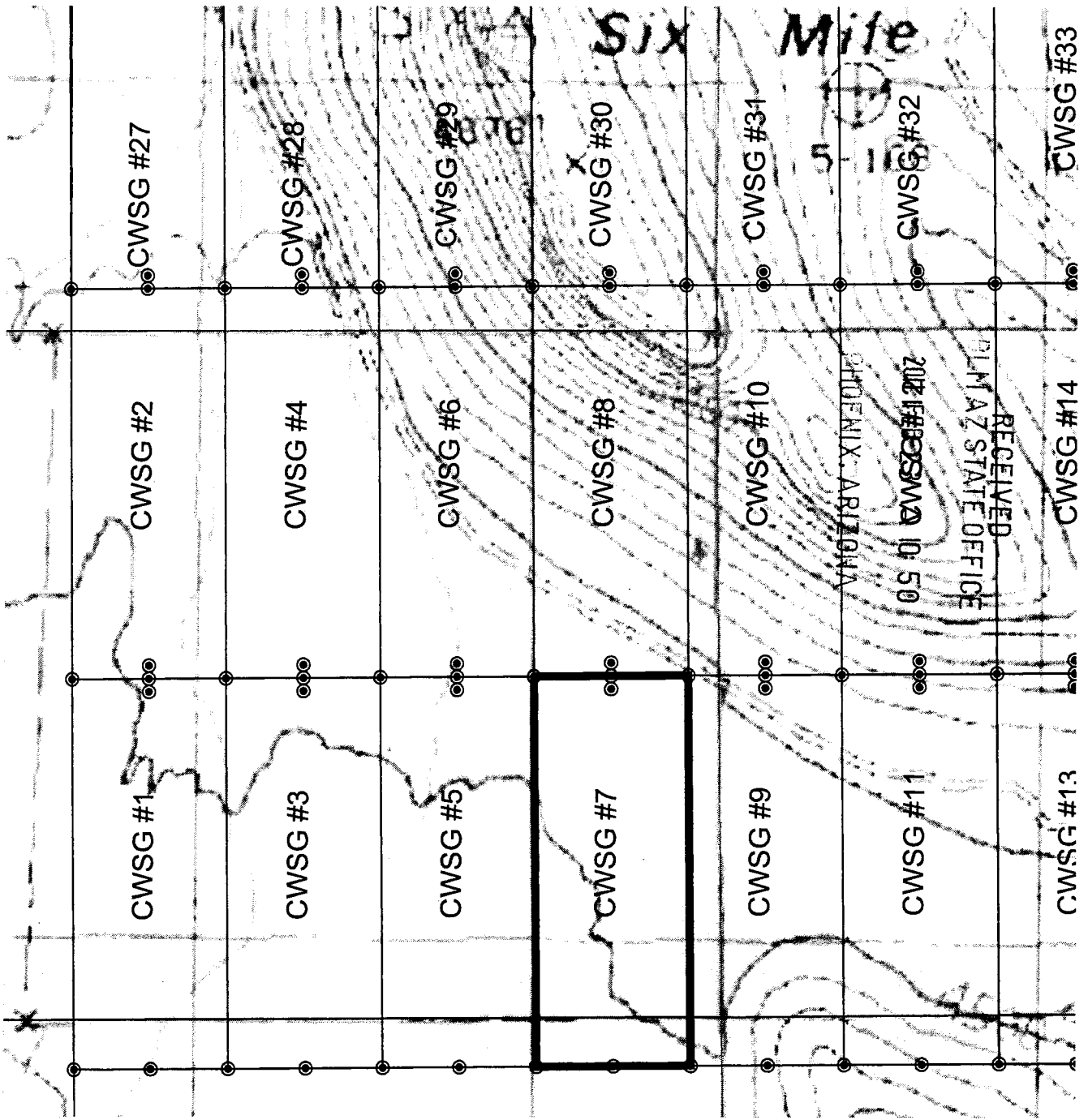
4. The name of the claim is: CWSG #7
 5. The date of the location is: 02/11/11
 6. The claim is 1500 feet long and 600 feet wide. This notice of location is posted on the centerline of the claim. The distance from the location monument to the end center of the claim is 10 feet in a NORTHERLY direction and 1490 feet in a SOUTHERLY direction.
 7. The general course of the claim is from the NORTH to the SOUTH.
 8. The location of the claim is in the NE 1/4 & SE 1/4 of Section 7, Township 18 S. Range 25 E, Gila & Salt River Meridian, County of COCHISE, State of ARIZONA.
 9. The type of location monument is A 2"X2"X5' WOOD POST
 The types of corner end monuments are 2"X2"X5' WOOD POSTS
 10. The location of the claim with reference to a natural object or permanent monument is:
THE NORTHEAST CORNER of the claim is located 1365 feet SOUTH and 5400 feet WEST from the SOUTHEAST Corner of Section 5, T 18S, R25E, G&SRM

11. Dated: 02/11/11 Agent: 
DAVID PARR

Darling Environmental & Surveying, Ltd.
 9040 South Rita Road, Suite 2350
 Tucson, AZ 85747

AMC 405750

LOAD MINING CLAIM MAP



SCALE: 1" = 600'



1. THE ABOVE MAP DEPICTS THE CWSG-7 MINING CLAIM, WHICH IS LOCATED IN THE NE & SE QUARTER OF SECTION 7, TOWNSHIP 18 SOUTH, RANGE 25 EAST, GILA AND SALT RIVER MERIDIAN, COCHISE COUNTY, ARIZONA.

2. THE TYPE OF CORNER AND LOCATION MONUMENTS USED ARE AS FOLLOWS:
2" X 2" X 5' WOOD POST.

AMC 405750

When recorded return to:
Commonwealth Silver and Gold
5357 E. Timrod Street
Tucson, AZ 85711

2011-01-96
Page 1 of 2
Requested By: COMMONWEALTH SILVER AND GOLD
Christine Rhodes - Recorder
Cochise County, AZ
02-22-2011 11:27 AM Recording Fee \$13.00

NOTICE OF MINING CLAIM

- 1. TYPE OF NOTICE: Location Amendment Relocation
- 2. TYPE OF CLAIM: Placer Lode Millsite Tunnelsite

3. The name and address of the Locator is:

Name: Commonwealth Silver and Gold

Address: 5357 E Timrod St.

City/State/Zip: Tucson, Arizona 85711

4. The name of the claim is: CWSG #8

5. The date of the location is: 02/11/11

6. The claim is 1500 feet long and 600 feet wide. This notice of location is posted on the centerline of the claim. The distance from the location monument to the end center of the claim is 10 feet in a SOUTHERLY direction and 1490 feet in a NORTHERLY direction.

7. The general course of the claim is from the SOUTH to the NORTH.

8. The location of the claim is in the SE 1/4 of Section 6 and the NE 1/4 of Section 7, Township 18 S, Range 25 E, Gila & Salt River Meridian, County of COCHISE, State of ARIZONA.

9. The type of location monument is A 2"X2"X5' WOOD POST
The types of corner end monuments are 2"X2"X5' WOOD POSTS

10. The location of the claim with reference to a natural object or permanent monument is:
THE NORTHEAST CORNER of the claim is located 135 feet NORTH and 5400 feet WEST from the SOUTHEAST Corner of Section 5, T 18S, R25E, G&SRM

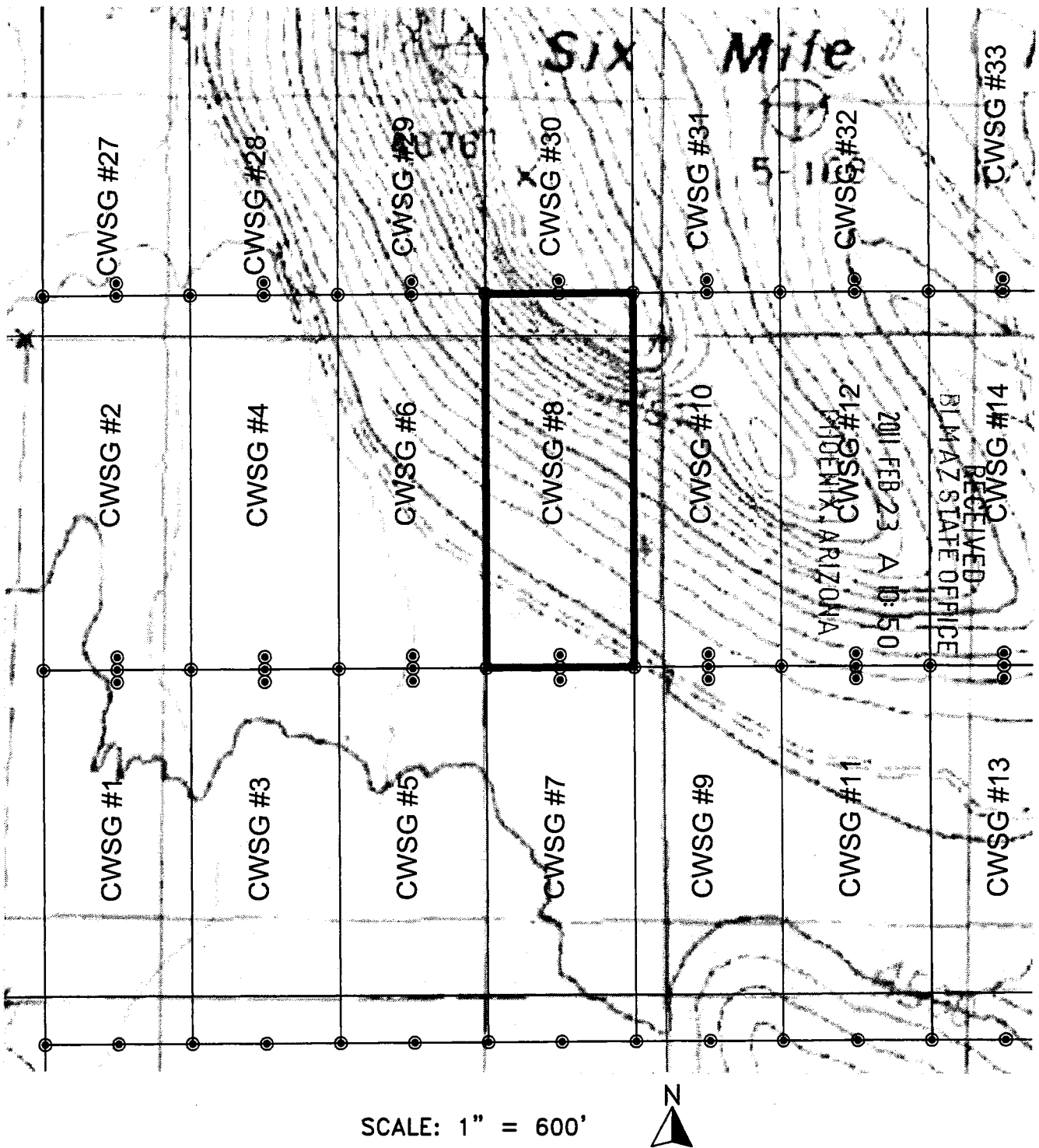
11. Dated: 02/11/11 Agent: [Signature]
DAVID RAPP

Darling Environmental & Surveying, Ltd.
9040 South Rita Road, Suite 2350
Tucson, AZ 85747

RECEIVED
PLM AZ STATE OFFICE
2011 FEB 23 A 10:50
PHOENIX, ARIZONA

AMC 405751

LOAD MINING CLAIM MAP



1. THE ABOVE MAP DEPICTS THE CWSG-8 MINING CLAIM, WHICH IS LOCATED IN THE NE QUARTER OF SECTION 7 & SE QUARTER OF SECTION 6, TOWNSHIP 18 SOUTH, RANGE 25 EAST, GILA AND SALT RIVER MERIDIAN, COCHISE COUNTY, ARIZONA.

2. THE TYPE OF CORNER AND LOCATION MONUMENTS USED ARE AS FOLLOWS:
2" X 2" X 5' WOOD POST.

AMC 405751

When recorded return to:
Commonwealth Silver and Gold
5357 E. Timrod Street
Tucson, AZ 85711

NOTICE OF MINING CLAIM

- 1. TYPE OF NOTICE: Location Amendment Relocation
- 2. TYPE OF CLAIM: Placer Lode Millsite Tunnelsite

3. The name and address of the Locator is:

Name: Commonwealth Silver and Gold

Address: 5357 E Timrod St.

City/State/Zip: Tucson, Arizona 85711

RECEIVED
BLM AZ STATE OFFICE
2011 FEB 23 A 10:50
PHOENIX, ARIZONA

4. The name of the claim is: CWSG #9

5. The date of the location is: 02/16/11

6. The claim is 1500 feet long and 600 feet wide. This notice of location is posted on the centerline of the claim. The distance from the location monument to the end center of the claim is 10 feet in a NORTHERLY direction and 1490 feet in a SOUTHERLY direction.

7. The general course of the claim is from the NORTH to the SOUTH.

8. The location of the claim is in the NE 1/4 & SE 1/4 of Section 7, and the NW 1/4 & SW 1/4 of Section 8, Township 18 S, Range 25 E, Gila & Salt River Meridian, County of COCHISE, State of ARIZONA.

9. The type of location monument is A 2''X2''X5' WOOD POST
The types of corner end monuments are 2''X2''X5' WOOD POSTS

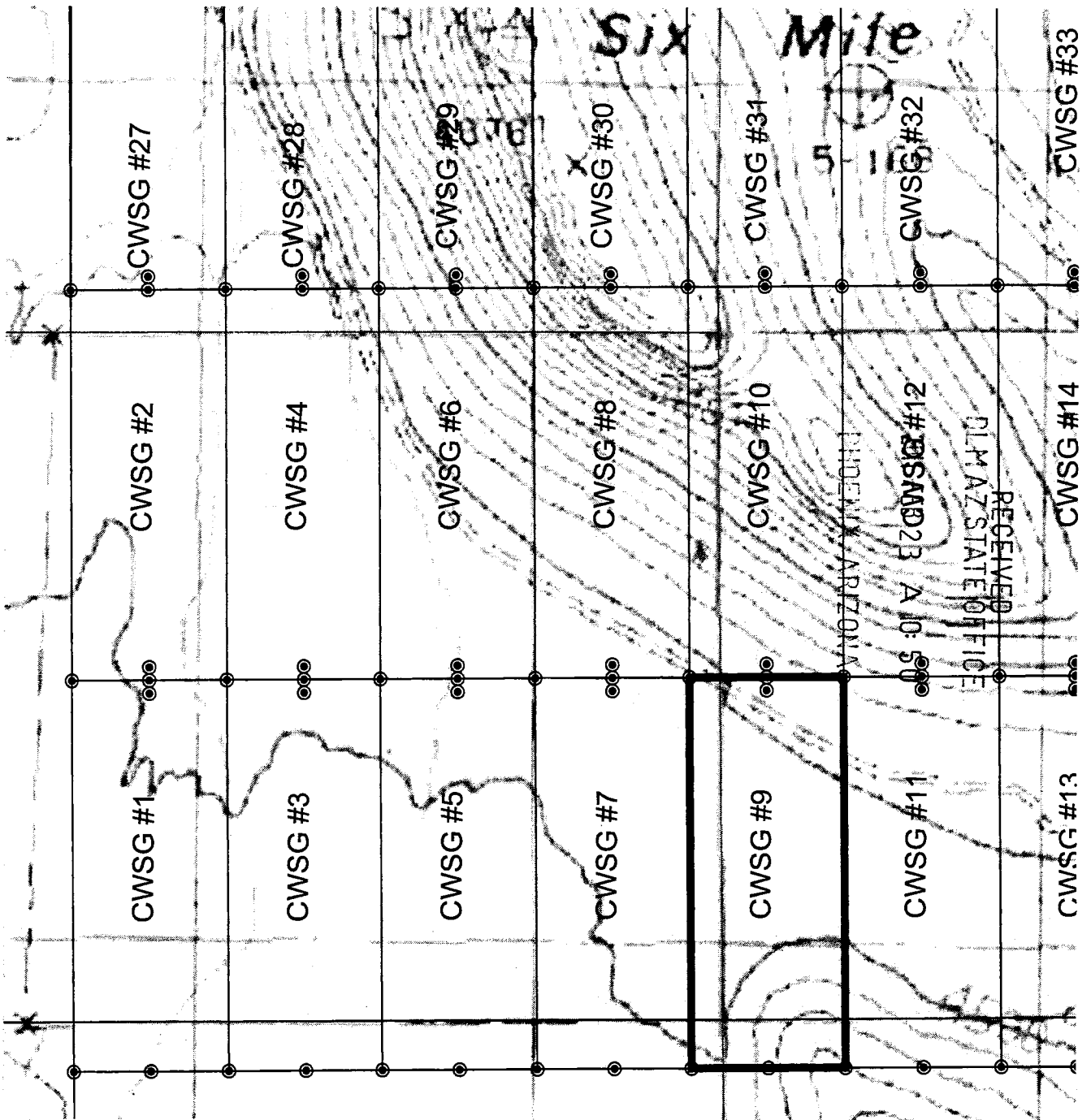
10. The location of the claim with reference to a natural object or permanent monument is:
THE NORTHEAST CORNER of the claim is located 1365 feet SOUTH and 4800 feet WEST from the SOUTHEAST Corner of Section 5, T 18S, R25E, G&SRM

11. Dated: 02/16/11 Agent: [Signature]
INDPAT

Darling Environmental & Surveying, Ltd.
9040 South Rita Road, Suite 2350
Tucson, AZ 85747

AMC 405152

LOAD MINING CLAIM MAP



SCALE: 1" = 600'



1. THE ABOVE MAP DEPICTS THE CWSG-9 MINING CLAIM, WHICH IS LOCATED IN THE NE & SE QUARTER OF SECTION 7 & NW & SW QUARTER OF SECTION 8, TOWNSHIP 18 SOUTH, RANGE 25 EAST, GILA AND SALT RIVER MERIDIAN, COCHISE COUNTY, ARIZONA.

2. THE TYPE OF CORNER AND LOCATION MONUMENTS USED ARE AS FOLLOWS:
2" X 2" X 5' WOOD POST.

AMB 405152

When recorded return to:
Commonwealth Silver and Gold
5357 E. Timrod Street
Tucson, AZ 85711

2011-01-11 98
Page 1 of 2
Requested By: COMMONWEALTH SILVER AND GOLD
Christine Rhodes - Recorder
Cochise County, AZ
02-22-2011 11:27 AM Recording Fee \$13.00

NOTICE OF MINING CLAIM

- 1. TYPE OF NOTICE: Location Amendment Relocation
- 2. TYPE OF CLAIM: Placer Lode Millsite Tunnelsite

3. The name and address of the Locator is:

Name: Commonwealth Silver and Gold

Address: 5357 E Timrod St.

City/State/Zip: Tucson, Arizona 85711

RECEIVED
BLM AZ STATE OFFICE
2011 FEB 23 A 10:50
PHOENIX, ARIZONA

4. The name of the claim is: CWSG #10

5. The date of the location is: 2/11/11

6. The claim is 1500 feet long and 600 feet wide. This notice of location is posted on the centerline of the claim. The distance from the location monument to the end center of the claim is 10 feet in a SOUTHERLY direction and 1490 feet in a NORTHERLY direction.

7. The general course of the claim is from the SOUTH to the NORTH.

8. The location of the claim is in the SE 1/4 of Section 6, the NE 1/4 of Section 7, the SW 1/4 of Section 5, and the NW 1/4 of Section 8, Township 18 S, Range 25 E, Gila & Salt River Meridian, County of COCHISE, State of ARIZONA.

9. The type of location monument is A 2"X2"X5' WOOD POST
The types of corner end monuments are 2"X2"X5' WOOD POSTS

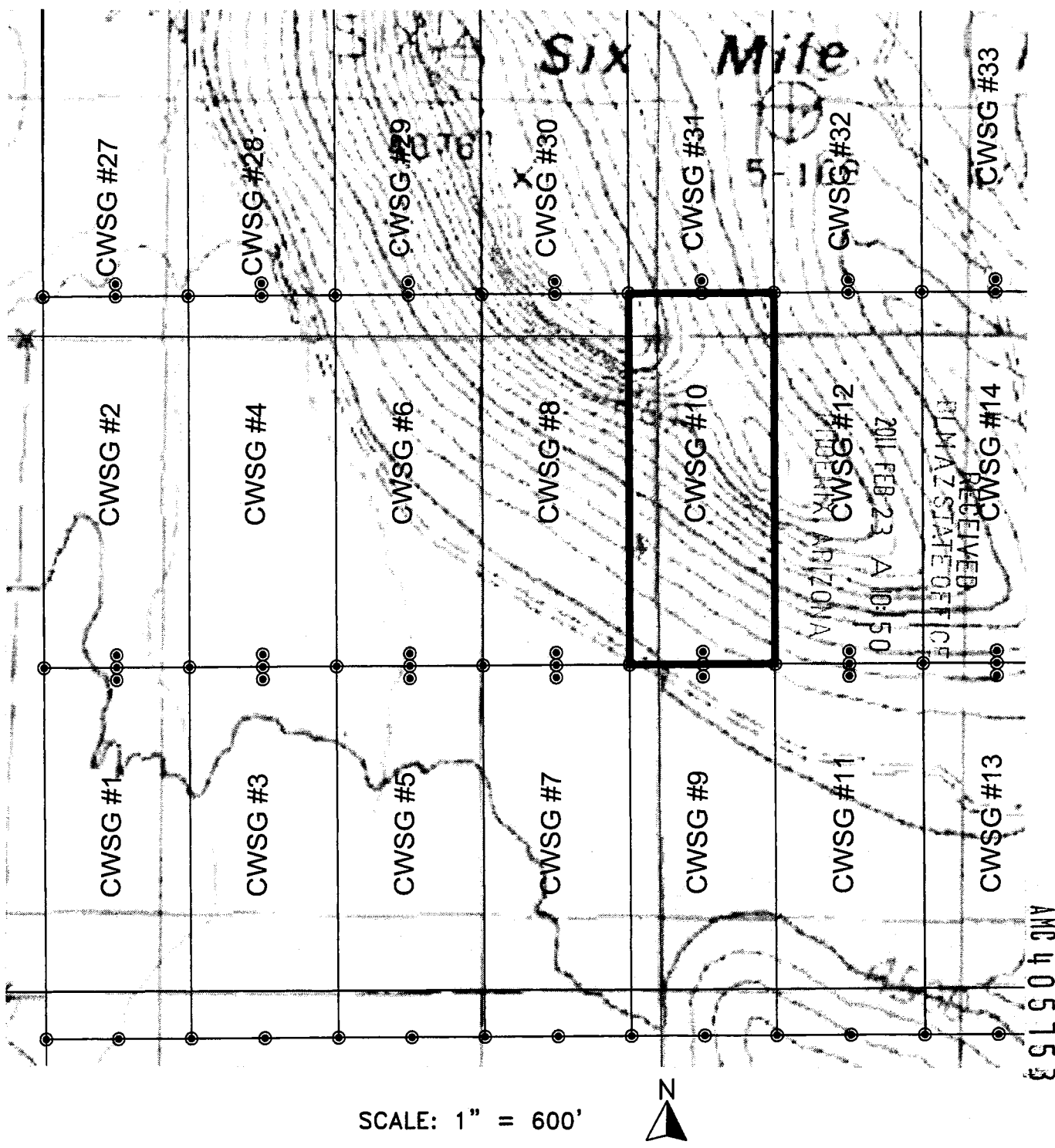
10. The location of the claim with reference to a natural object or permanent monument is:
THE NORTHEAST CORNER of the claim is located 135 feet NORTH and 4800 feet WEST from the SOUTHEAST Corner of Section 5, T 18S, R25E, G&SRM

11. Dated: 2/11/11 Agent: [Signature]
DAVID PAPP

Darling Environmental & Surveying, Ltd.
9040 South Rita Road, Suite 2350
Tucson, AZ 85747

AMC 405753

LOAD MINING CLAIM MAP



SCALE: 1" = 600'



1. THE ABOVE MAP DEPICTS THE CWSG-10 MINING CLAIM, WHICH IS LOCATED IN THE SW QUARTER OF SECTION 5, THE SE QUARTER OF SECTION 6, THE NE QUARTER OF SECTION 7 & THE NW QUARTER OF SECTION 8, TOWNSHIP 18 SOUTH, RANGE 25 EAST, GILA AND SALT RIVER MERIDIAN, COCHISE COUNTY, ARIZONA.
2. THE TYPE OF CORNER AND LOCATION MONUMENTS USED ARE AS FOLLOWS:
2" X 2" X 5' WOOD POST.

ANC 405753

When recorded return to:
Commonwealth Silver and Gold
5357 E. Timrod Street
Tucson, AZ 85711

2011-0-99
Page 1 of 2
Requested By: COMMONWEALTH SILVER AND GOLD
Christine Rhodes - Recorder
Cochise County, AZ
02-22-2011 11:27 AM Recording Fee \$13.00

NOTICE OF MINING CLAIM

- 1. TYPE OF NOTICE: Location Amendment Relocation
- 2. TYPE OF CLAIM: Placer Lode Millsite Tunnelsite

3. The name and address of the Locator is:

Name: Commonwealth Silver and Gold
Address: 5357 E Timrod St.
City/State/Zip: Tucson, Arizona 85711

RECEIVED
BLM AZ STATE OFFICE
2011 FEB 23 A 10: 50
PHOENIX, ARIZONA

4. The name of the claim is: CWSG #11

5. The date of the location is: 02/11/11


6. The claim is 1500 feet long and 600 feet wide. This notice of location is posted on the centerline of the claim. The distance from the location monument to the end center of the claim is 10 feet in a NORTHERLY direction and 1490 feet in a SOUTHERLY direction.

7. The general course of the claim is from the NORTH to the SOUTH.

8. The location of the claim is in the NW 1/4 & SW 1/4 of Section 8, Township 18 S, Range 25 E, Gila & Salt River Meridian, County of COCHISE, State of ARIZONA.

9. The type of location monument is A 2"X2"X5' WOOD POST
The types of corner end monuments are 2"X2"X5' WOOD POSTS

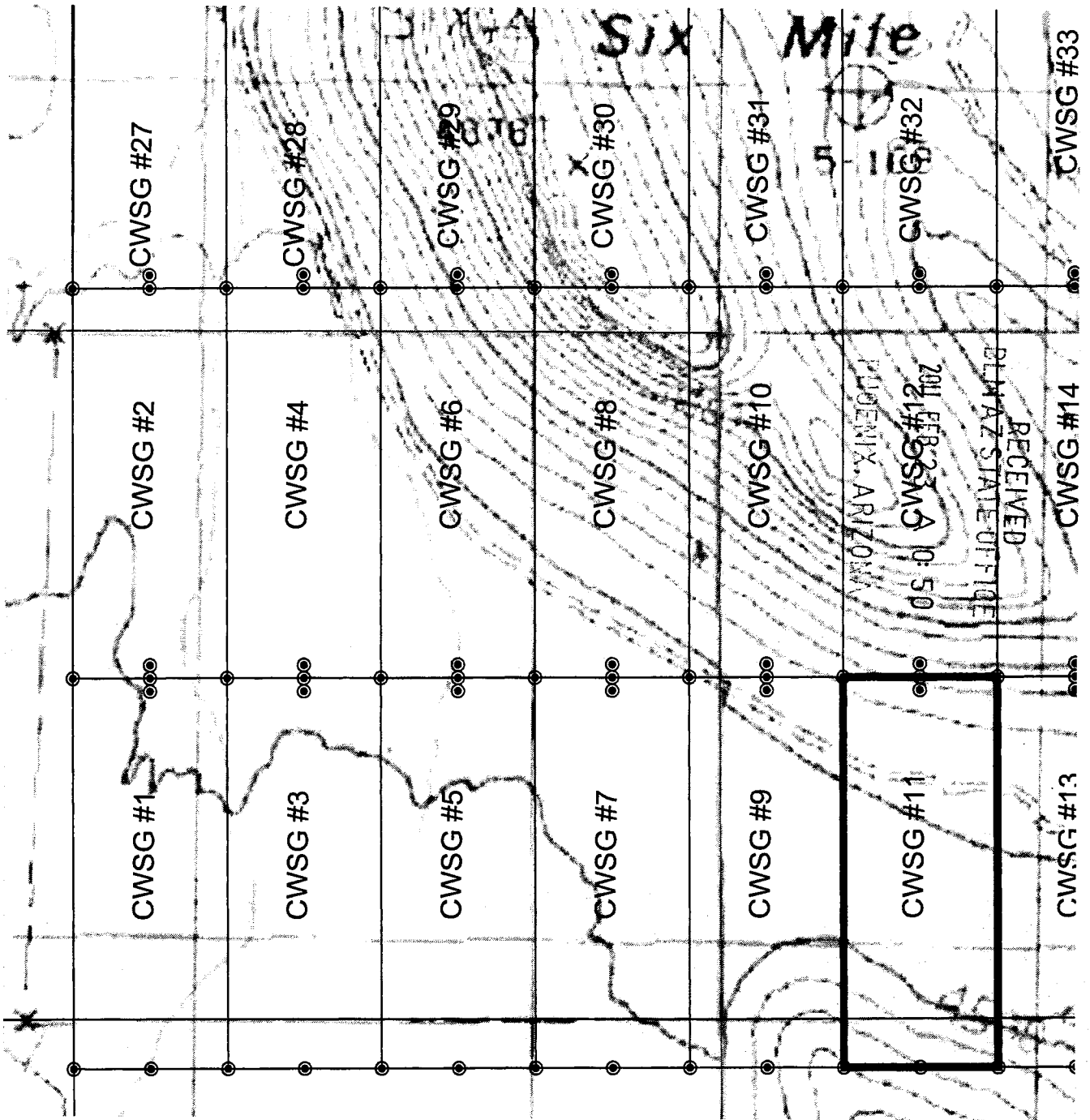
10. The location of the claim with reference to a natural object or permanent monument is:
THE NORTHEAST CORNER of the claim is located 1365 feet SOUTH and 4200 feet WEST from the SOUTHEAST Corner of Section 5, T 18S, R25E, G&SRM

11. Dated: 02/11/11 Agent: 
DAVID PARR

Darling Environmental & Surveying, Ltd.
9040 South Rita Road, Suite 2350
Tucson, AZ 85747

AMC 405754

LOAD MINING CLAIM MAP



SCALE: 1" = 600'



1. THE ABOVE MAP DEPICTS THE CWSG-11 MINING CLAIM, WHICH IS LOCATED IN THE NW & SW QUARTER OF SECTION 8, TOWNSHIP 18 SOUTH, RANGE 25 EAST, GILA AND SALT RIVER MERIDIAN, COCHISE COUNTY, ARIZONA.

2. THE TYPE OF CORNER AND LOCATION MONUMENTS USED ARE AS FOLLOWS:
2" X 2" X 5' WOOD POST.

#51504 JMW

When recorded return to:
Commonwealth Silver and Gold
5357 E. Timrod Street
Tucson, AZ 85711

2011-01-00

Page 1 of 2

Requested By: COMMONWEALTH SILVER AND GOLD
Christine Rhodes - Recorder
Cochise County, AZ
02-22-2011 11:27 AM Recordings Fee \$13.00

NOTICE OF MINING CLAIM

1. TYPE OF NOTICE: Location Amendment Relocation
2. TYPE OF CLAIM: Placer Lode Millsite Tunnelsite

3. The name and address of the Locator is:

Name: Commonwealth Silver and Gold

Address: 5357 E Timrod St.

City/State/Zip: Tucson, Arizona 85711

4. The name of the claim is: CWSG #12

5. The date of the location is: 12/11/11

6. The claim is 1500 feet long and 600 feet wide. This notice of location is posted on the centerline of the claim. The distance from the location monument to the end center of the claim is 10 feet in a SOUTHERLY direction and 1490 feet in a NORTHERLY direction.

7. The general course of the claim is from the SOUTH to the NORTH.

8. The location of the claim is in the SW 1/4 of Section 5, and the NW 1/4 of Section 8, Township 18 S, Range 25 E, Gila & Salt River Meridian, County of COCHISE, State of ARIZONA.

9. The type of location monument is A 2"X2"X5' WOOD POST
The types of corner end monuments are 2"X2"X5' WOOD POSTS

10. The location of the claim with reference to a natural object or permanent monument is:
THE NORTHEAST CORNER of the claim is located 135 feet NORTH and 4200 feet WEST from the SOUTHEAST Corner of Section 5, T 18S, R25E, G&SRM

11. Dated: 12/11/11

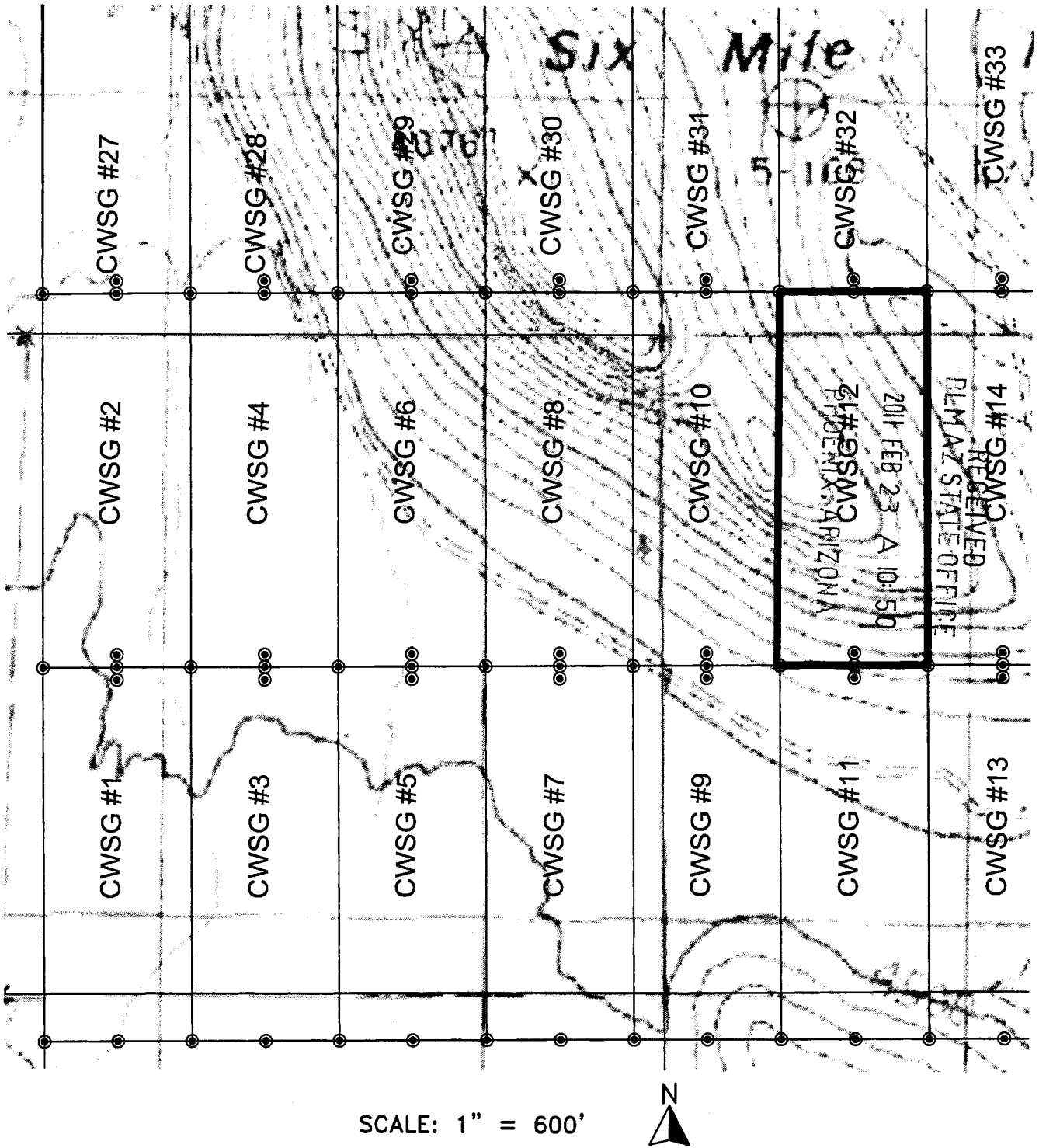
Agent: [Signature]
DAVID PAPP

Darling Environmental & Surveying, Ltd.
9040 South Rita Road, Suite 2350
Tucson, AZ 85747

RECEIVED
BLM AZ STATE OFFICE
2011 FEB 23 A 10:50
PHOENIX, ARIZONA

AMC 405755

LOAD MINING CLAIM MAP



AMC 405755

1. THE ABOVE MAP DEPICTS THE CWSG-12 MINING CLAIM, WHICH IS LOCATED IN THE SW QUARTER OF SECTION 5 & THE NW QUARTER OF SECTION 8, TOWNSHIP 18 SOUTH, RANGE 25 EAST, GILA AND SALT RIVER MERIDIAN, COCHISE COUNTY, ARIZONA.

2. THE TYPE OF CORNER AND LOCATION MONUMENTS USED ARE AS FOLLOWS:
 2" X 2" X 5' WOOD POST.

When recorded return to:
Commonwealth Silver and Gold
5357 E. Timrod Street
Tucson, AZ 85711

2011-0301
Page 1 of 1
Requested By: COMMONWEALTH SILVER AND GOLD
Christine Rhodes - Recorder
Cochise County, AZ
02-22-2011 11:27 AM Recording Fee \$13.00

NOTICE OF MINING CLAIM

- 1. TYPE OF NOTICE: X Location Amendment Relocation
- 2. TYPE OF CLAIM: Placer X Lode Millsite Tunnelsite

3. The name and address of the Locator is:

Name: Commonwealth Silver and Gold

Address: 5357 E Timrod St.

City/State/Zip: Tucson, Arizona 85711

4. The name of the claim is: CWSG #13

5. The date of the location is: 02/11/11

6. The claim is 1500 feet long and 600 feet wide. This notice of location is posted on the centerline of the claim. The distance from the location monument to the end center of the claim is 10 feet in a NORTHERLY direction and 1490 feet in a SOUTHERLY direction.

7. The general course of the claim is from the NORTH to the SOUTH.

8. The location of the claim is in the NW 1/4 & SW 1/4 of Section 8, Township 18 S, Range 25 E, Gila & Salt River Meridian, County of COCHISE, State of ARIZONA.

9. The type of location monument is A 2"X2"X5' WOOD POST
The types of corner end monuments are 2"X2"X5' WOOD POSTS

10. The location of the claim with reference to a natural object or permanent monument is:
THE NORTHEAST CORNER of the claim is located 1365 feet SOUTH and 3600 feet WEST from the SOUTHEAST Corner of Section 5, T 18S, R25E, G&SRM

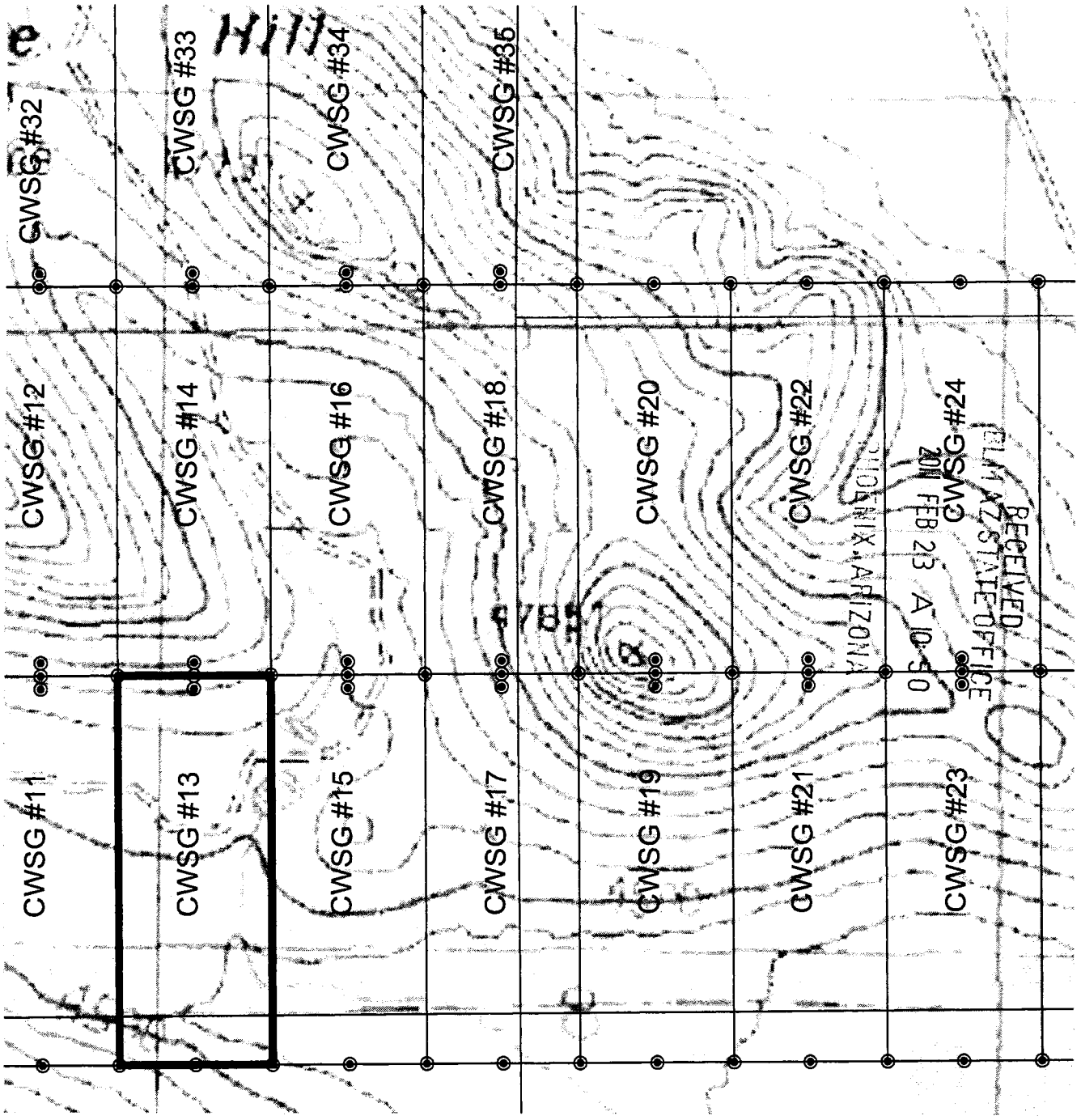
11. Dated: 02/11/11 Agent: DAVID RAPP

Darling Environmental & Surveying, Ltd.
9040 South Rita Road, Suite 2350
Tucson, AZ 85747

RECEIVED
FLM AZ STATE OFFICE
2011 FEB 23 A 10:50
PHOENIX, ARIZONA

AMC 405756

LOAD MINING CLAIM MAP



SCALE: 1" = 600'



1. THE ABOVE MAP DEPICTS THE CWSG-13 MINING CLAIM, WHICH IS LOCATED IN THE NW & SW QUARTER OF SECTION 8, TOWNSHIP 18 SOUTH, RANGE 25 EAST, GILA AND SALT RIVER MERIDIAN, COCHISE COUNTY, ARIZONA.
2. THE TYPE OF CORNER AND LOCATION MONUMENTS USED ARE AS FOLLOWS:
2" X 2" X 5' WOOD POST.

AMC 405156

When recorded return to:
Commonwealth Silver and Gold
5357 E. Timrod Street
Tucson, AZ 85711

2011-0002
Page 1 of 2
Requested By: COMMONWEALTH SILVER AND GOLD
Christine Rhodes - Recorder
Cochise County, AZ
02-22-2011 11:27 AM Recording Fee \$13.00

NOTICE OF MINING CLAIM

- 1. TYPE OF NOTICE: Location Amendment Relocation
- 2. TYPE OF CLAIM: Placer Lode Millsite Tunnelsite

3. The name and address of the Locator is:

Name: Commonwealth Silver and Gold

Address: 5357 E Timrod St.

City/State/Zip: Tucson, Arizona 85711

4. The name of the claim is: CWSG #14

5. The date of the location is: 2/11/11


6. The claim is 1500 feet long and 600 feet wide. This notice of location is posted on the centerline of the claim. The distance from the location monument to the end center of the claim is 10 feet in a SOUTHERLY direction and 1490 feet in a NORTHERLY direction.

7. The general course of the claim is from the SOUTH to the NORTH.

8. The location of the claim is in the SW 1/4 of Section 5, and the NW 1/4 of Section 8, Township 18 S, Range 25 E, Gila & Salt River Meridian, County of COCHISE, State of ARIZONA.

9. The type of location monument is A 2"X2"X5' WOOD POST
The types of corner end monuments are 2"X2"X5' WOOD POSTS

10. The location of the claim with reference to a natural object or permanent monument is:
THE NORTHEAST CORNER of the claim is located 135 feet NORTH and 3600 feet WEST from the SOUTHEAST Corner of Section 5, T 18S, R25E, G&SRM

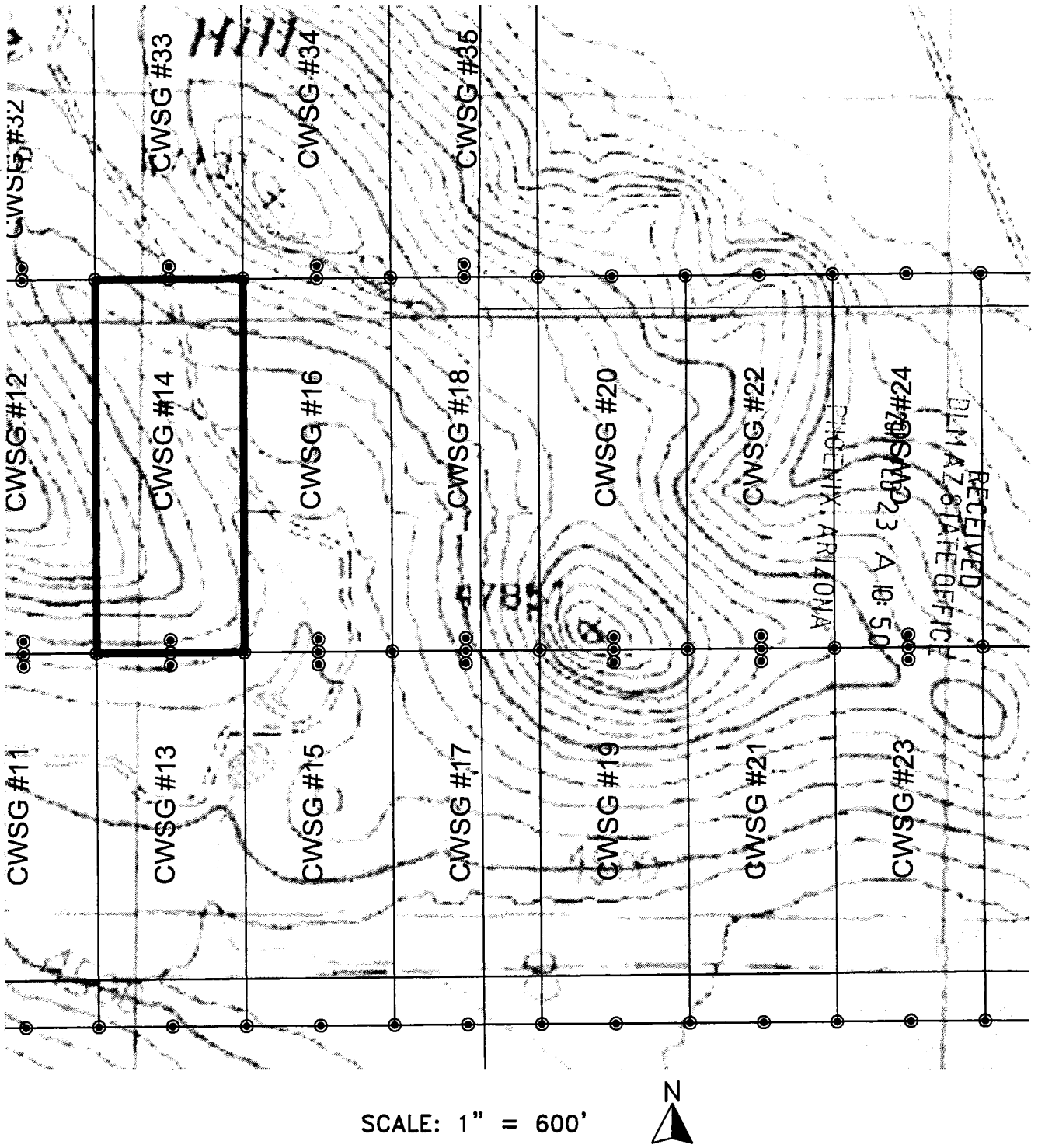
11. Dated: 2/11/11 Agent: 
DAVID PAPP

Darling Environmental & Surveying, Ltd.
9040 South Rita Road, Suite 2350
Tucson, AZ 85747

RECEIVED
BLM AZ STATE OFFICE
2011 FEB 23 A 10:50
PHOENIX, ARIZONA

AMC 405757

LOAD MINING CLAIM MAP



AMC 405757

1. THE ABOVE MAP DEPICTS THE CWSG-14 MINING CLAIM, WHICH IS LOCATED IN THE SW QUARTER OF SECTION 5 & THE NW QUARTER OF SECTION 8, TOWNSHIP 18 SOUTH, RANGE 25 EAST, GILA AND SALT RIVER MERIDIAN, COCHISE COUNTY, ARIZONA.
2. THE TYPE OF CORNER AND LOCATION MONUMENTS USED ARE AS FOLLOWS:
2" X 2" X 5' WOOD POST.

When recorded return to:
Commonwealth Silver and Gold
5357 E. Timrod Street
Tucson, AZ 85711

2011-02-23 10:03
 Page 1 of 2
 Requested By: COMMONWEALTH SILVER AND GOLD
 Christine Rhodes - Recorder
 Cochise County, AZ
 02-22-2011 11:27 AM Recording Fee \$13.00

NOTICE OF MINING CLAIM

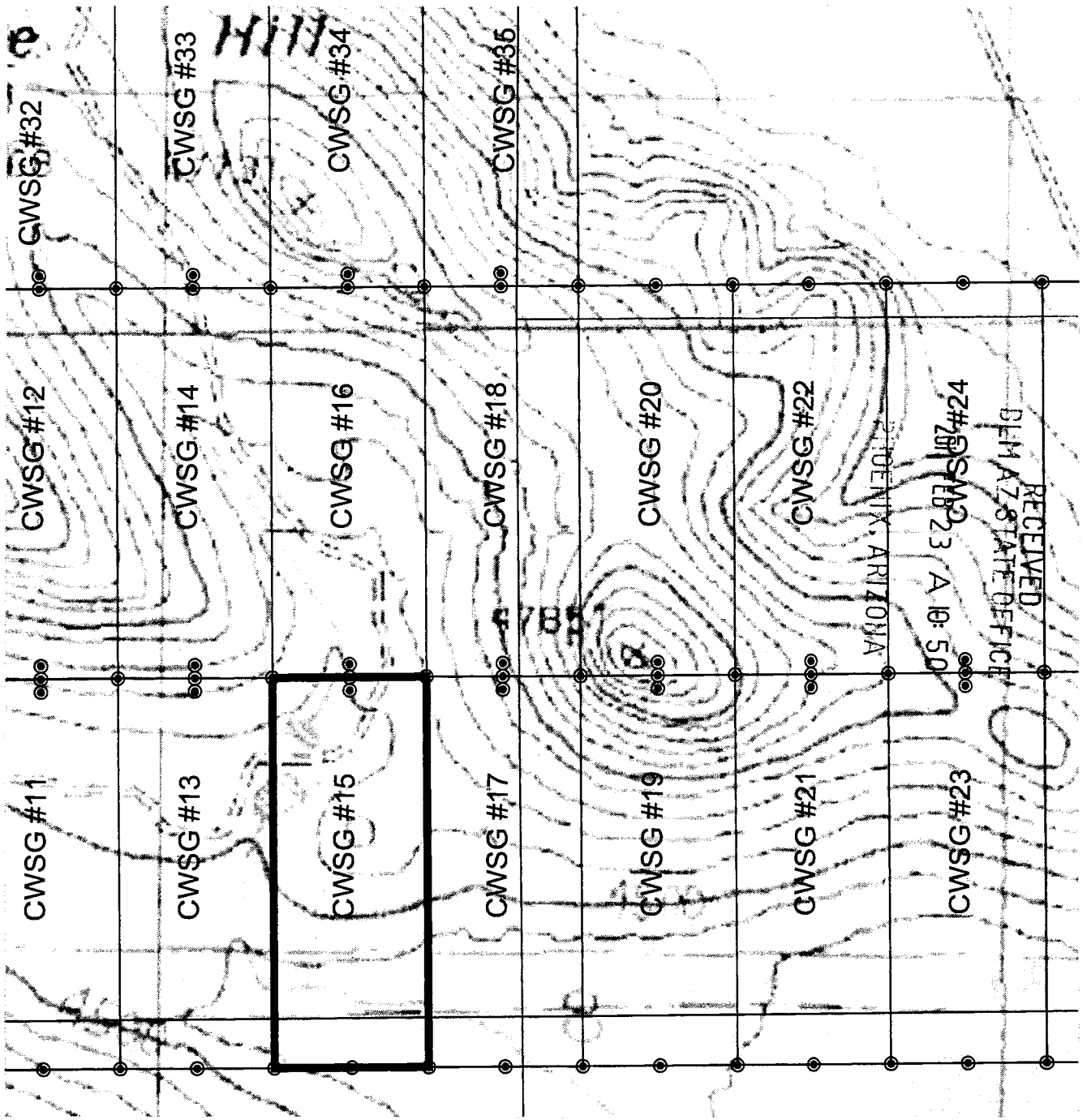
1. TYPE OF NOTICE: X Location Amendment Relocation
2. TYPE OF CLAIM: Placer X Lode Millsite Tunnelsite
3. The name and address of the Locator is:
 Name: Commonwealth Silver and Gold
 Address: 5357 E Timrod St.
 City/State/Zip: Tucson, Arizona 85711
4. The name of the claim is: CWSG #15
5. The date of the location is: 02/11/11
6. The claim is 1500 feet long and 600 feet wide. This notice of location is posted on the centerline of the claim. The distance from the location monument to the end center of the claim is 10 feet in a NORTHERLY direction and 1490 feet in a SOUTHERLY direction.
7. The general course of the claim is from the NORTH to the SOUTH.
8. The location of the claim is in the NW 1/4 & SW 1/4 of Section 8, Township 18 S. Range 25 E, Gila & Salt River Meridian, County of COCHISE, State of ARIZONA.
9. The type of location monument is A 2"X2"X5' WOOD POST
 The types of corner end monuments are 2"X2"X5' WOOD POSTS
10. The location of the claim with reference to a natural object or permanent monument is:
THE NORTHEAST CORNER of the claim is located 1365 feet SOUTH and 3000 feet WEST from the SOUTHEAST Corner of Section 5, T 18S, R25E, G&SRM
11. Dated: 02/11/11 Agent: [Signature]
DAVID RAPP

RECEIVED
 BLM AZ STATE OFFICE
 2011 FEB 23 A 10:50
 PHOENIX, ARIZONA

AMC 405758

Darling Environmental & Surveying, Ltd.
 9040 South Rita Road, Suite 2350
 Tucson, AZ 85747

LOAD MINING CLAIM MAP



SCALE: 1" = 600'



1. THE ABOVE MAP DEPICTS THE CWSG-15 MINING CLAIM, WHICH IS LOCATED IN THE NW & SW QUARTER OF SECTION 8, TOWNSHIP 18 SOUTH, RANGE 25 EAST, GILA AND SALT RIVER MERIDIAN, COCHISE COUNTY, ARIZONA.
2. THE TYPE OF CORNER AND LOCATION MONUMENTS USED ARE AS FOLLOWS:
2" X 2" X 5' WOOD POST.

AMC 405758

When recorded return to:
Commonwealth Silver and Gold
5357 E. Timrod Street
Tucson, AZ 85711

2011-01704
Page 1 of 2
Requested By COMMONWEALTH SILVER AND GOLD
Christine Rhodes - Recorder
Cochise County, AZ
02-22-2011 11:27 AM Recordings Fee \$13.00

NOTICE OF MINING CLAIM

- 1. TYPE OF NOTICE: X Location Amendment Relocation
- 2. TYPE OF CLAIM: Placer X Lode Millsite Tunnelsite

3. The name and address of the Locator is:

Name: Commonwealth Silver and Gold
 Address: 5357 E Timrod St.
 City/State/Zip: Tucson, Arizona 85711

RECEIVED
 OLM AZ STATE OFFICE
 2011 FEB 23 A 10:50
 PHOENIX, ARIZONA

4. The name of the claim is: CWSG #16

5. The date of the location is: 02/11/11

6. The claim is 1500 feet long and 600 feet wide. This notice of location is posted on the centerline of the claim. The distance from the location monument to the end center of the claim is 10 feet in a SOUTHERLY direction and 1490 feet in a NORTHERLY direction.

7. The general course of the claim is from the SOUTH to the NORTH.

8. The location of the claim is in the SW 1/4 of Section 5, and the NW 1/4 of Section 8, Township 18 S, Range 25 E, Gila & Salt River Meridian, County of COCHISE, State of ARIZONA.

9. The type of location monument is A 2"X2"X5' WOOD POST
The types of corner end monuments are 2"X2"X5' WOOD POSTS

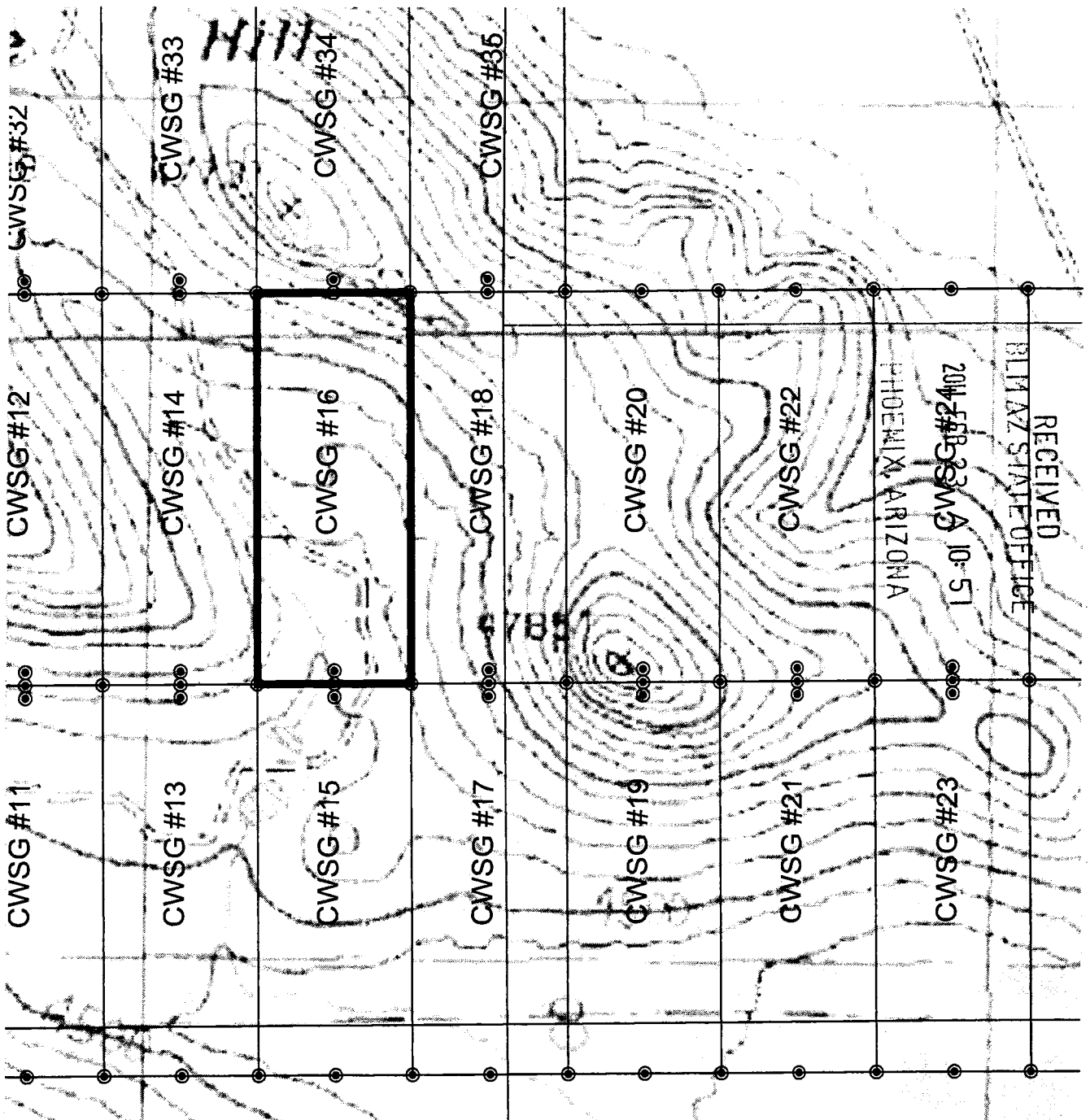
10. The location of the claim with reference to a natural object or permanent monument is:
THE NORTHEAST CORNER of the claim is located 135 feet NORTH and 3000 feet WEST from the SOUTHEAST Corner of Section 5, T 18S, R25E, G&SRM

11. Dated: 02/11/11 Agent: DAVID RAPP

Darling Environmental & Surveying, Ltd.
 9040 South Rita Road, Suite 2350
 Tucson, AZ 85747

AMC 405759

LOAD MINING CLAIM MAP



SCALE: 1" = 600'



1. THE ABOVE MAP DEPICTS THE CWSG-16 MINING CLAIM, WHICH IS LOCATED IN THE SW QUARTER OF SECTION 5 & THE NW QUARTER OF SECTION 8, TOWNSHIP 18 SOUTH, RANGE 25 EAST, GILA AND SALT RIVER MERIDIAN, COCHISE COUNTY, ARIZONA.

2. THE TYPE OF CORNER AND LOCATION MONUMENTS USED ARE AS FOLLOWS:
2" X 2" X 5' WOOD POST.

AMC 405159

When recorded return to:
Commonwealth Silver and Gold
5357 E. Timrod Street
Tucson, AZ 85711

2011-01-05
Page 1 of 2
Requested By: COMMONWEALTH SILVER AND GOLD
Christina Rhodes - Recorder
Cochise County, AZ
02-22-2011 11:27 AM Recordings Fee \$13.00

NOTICE OF MINING CLAIM

- 1. TYPE OF NOTICE: Location Amendment Relocation
- 2. TYPE OF CLAIM: Placer Lode Millsite Tunnelsite

3. The name and address of the Locator is:

Name: Commonwealth Silver and Gold
Address: 5357 E Timrod St.
City/State/Zip: Tucson, Arizona 85711

RECEIVED
DLMAZ STATE OFFICE
2011 FEB 23 A 10: 51
PHOENIX, ARIZONA

4. The name of the claim is: CWSG #17

5. The date of the location is: 02/11/11

6. The claim is 1500 feet long and 600 feet wide. This notice of location is posted on the centerline of the claim. The distance from the location monument to the end center of the claim is 10 feet in a NORTHERLY direction and 1490 feet in a SOUTHERLY direction.

7. The general course of the claim is from the NORTH to the SOUTH.

8. The location of the claim is in the NW 1/4 & SW 1/4 and the NE 1/4 & SE 1/4 of Section 8, Township 18 S, Range 25 E, Gila & Salt River Meridian, County of COCHISE, State of ARIZONA.

9. The type of location monument is A 2"X2"X5' WOOD POST
The types of corner end monuments are 2"X2"X5' WOOD POSTS

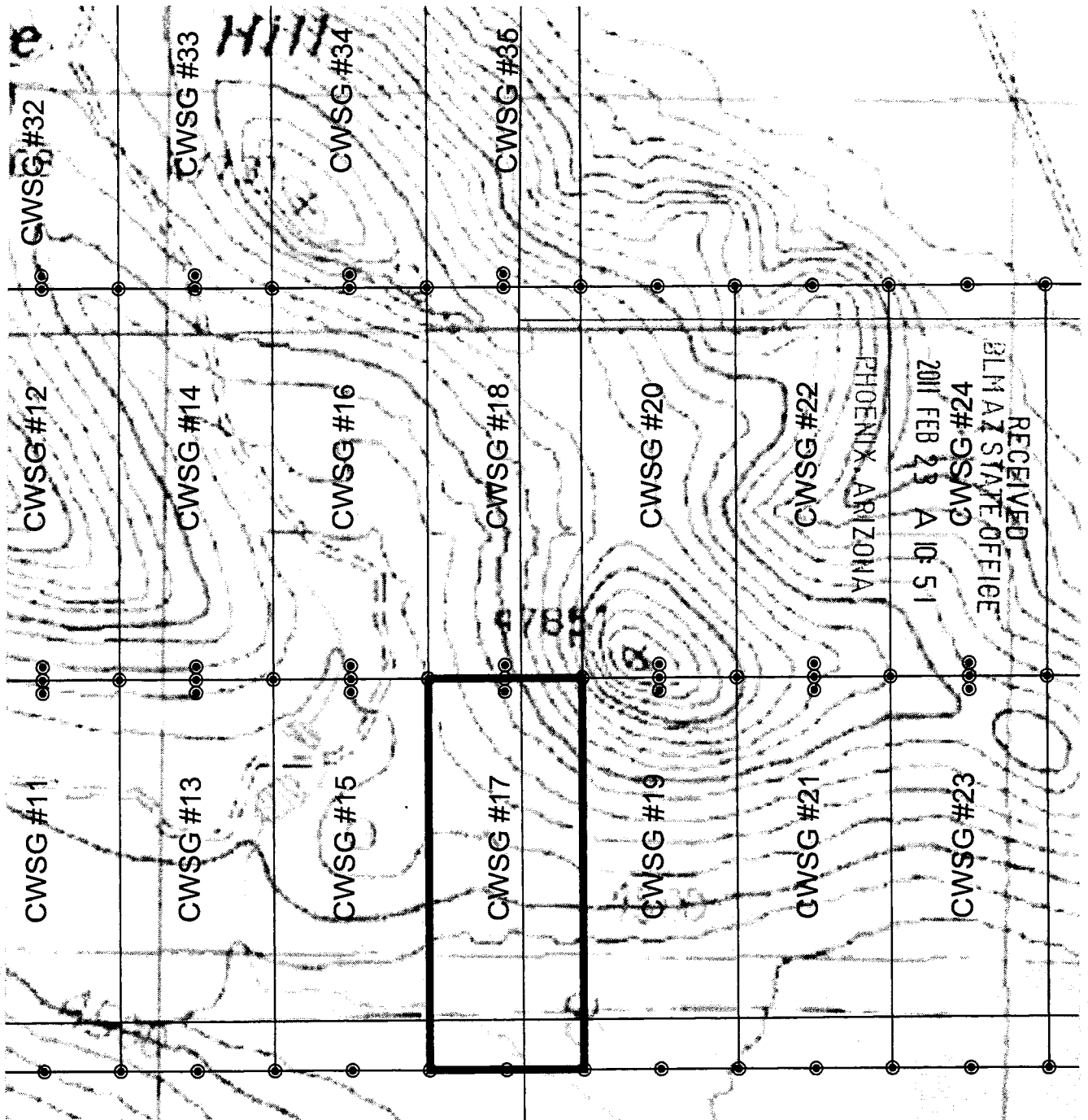
10. The location of the claim with reference to a natural object or permanent monument is:
THE NORTHEAST CORNER of the claim is located 1365 feet SOUTH and 2400 feet WEST from the SOUTHEAST Corner of Section 5, T 18S, R25E, G&SRM

11. Dated: 02/11/11 Agent: DAVID PAPP

Darling Environmental & Surveying, Ltd.
9040 South Rita Road, Suite 2350
Tucson, AZ 85747

AMC 405760

LOAD MINING CLAIM MAP



ANC 405160

SCALE: 1" = 600'



1. THE ABOVE MAP DEPICTS THE CWSG-17 MINING CLAIM, WHICH IS LOCATED IN THE NW & SW & NE & SE QUARTER OF SECTION 8, TOWNSHIP 18 SOUTH, RANGE 25 EAST, GILA AND SALT RIVER MERIDIAN, COCHISE COUNTY, ARIZONA.
2. THE TYPE OF CORNER AND LOCATION MONUMENTS USED ARE AS FOLLOWS:
2" X 2" X 5' WOOD POST.

When recorded return to:
Commonwealth Silver and Gold
5357 E. Timrod Street
Tucson, AZ 85711

2011-0304
Page 1 of 2
Requested By: COMMONWEALTH SILVER AND GOLD
Christine Rhodes - Recorder
Cochise County, AZ
02-22-2011 11:27 AM Recording Fee \$13.00

NOTICE OF MINING CLAIM

- 1. TYPE OF NOTICE: Location Amendment Relocation
- 2. TYPE OF CLAIM: Placer Lode Millsite Tunnelsite

3. The name and address of the Locator is:

Name: Commonwealth Silver and Gold

Address: 5357 E Timrod St.

City/State/Zip: Tucson, Arizona 85711

4. The name of the claim is: CWSG #18

5. The date of the location is: 02/11/11

6. The claim is 1500 feet long and 600 feet wide. This notice of location is posted on the centerline of the claim. The distance from the location monument to the end center of the claim is 10 feet in a SOUTHERLY direction and 1490 feet in a NORTHERLY direction.


7. The general course of the claim is from the SOUTH to the NORTH.

8. The location of the claim is in the SW & SE 1/4 of Section 5, and the NW & NE 1/4 of Section 8, Township 18 S, Range 25 E, Gila & Salt River Meridian, County of COCHISE, State of ARIZONA.

9. The type of location monument is A 2"X2"X5' WOOD POST
The types of corner end monuments are 2"X2"X5' WOOD POSTS

10. The location of the claim with reference to a natural object or permanent monument is:
THE NORTHEAST CORNER of the claim is located 135 feet NORTH and 2400 feet WEST from the SOUTHEAST Corner of Section 5, T 18S, R25E, G&SRM

11. Dated: 02/11/11

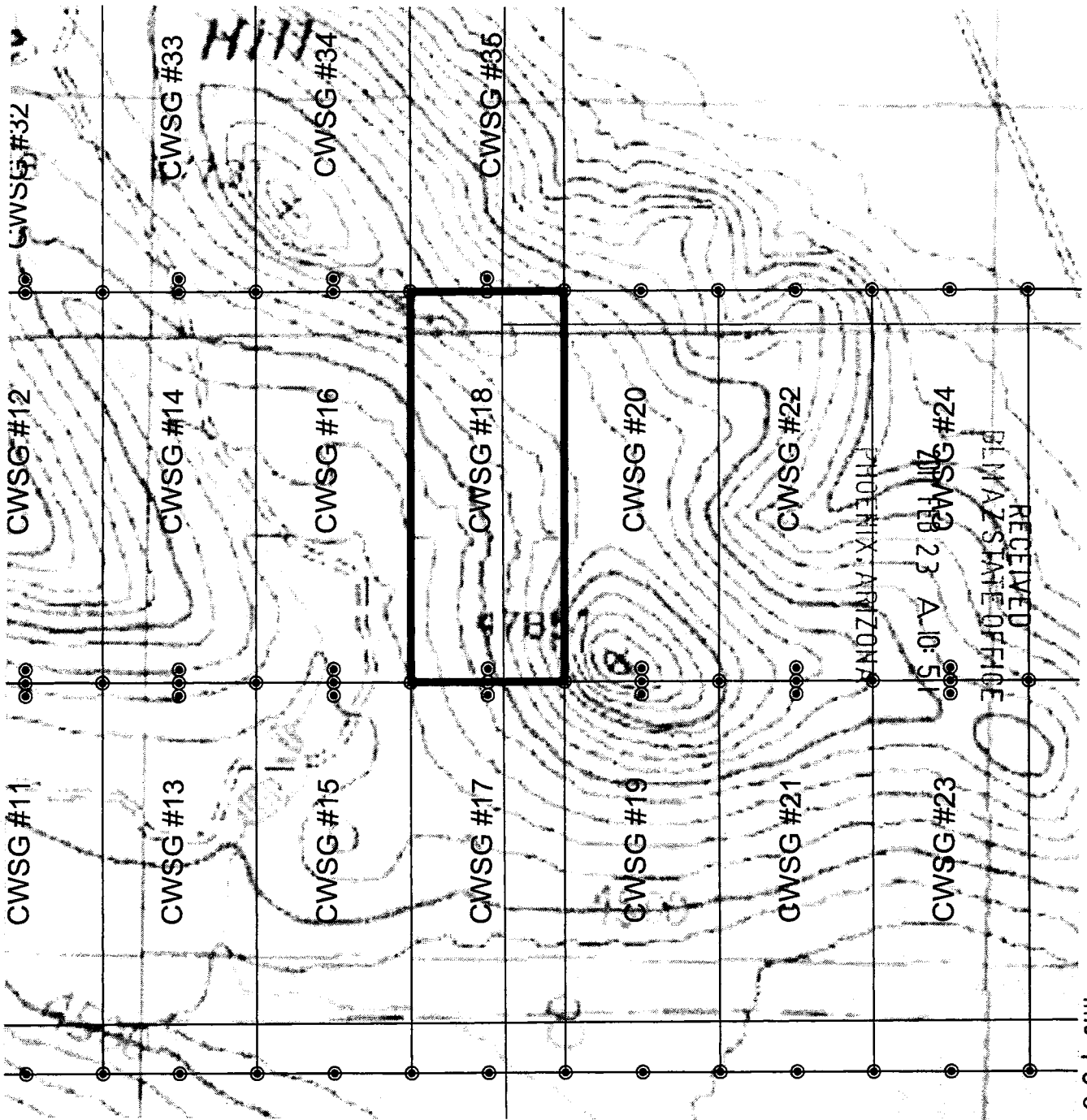
Agent: 
DAVID RAPP

Darling Environmental & Surveying, Ltd.
9040 South Rita Road, Suite 2350
Tucson, AZ 85747

RECEIVED
DLM AZ STATE OFFICE
2011 FEB 23 A 10:51
PHOENIX, ARIZONA

AMC 405761

LOAD MINING CLAIM MAP



SCALE: 1" = 600'



1. THE ABOVE MAP DEPICTS THE CWSG-18 MINING CLAIM, WHICH IS LOCATED IN THE SE & SW QUARTER OF SECTION 5 & THE NE & NW QUARTER OF SECTION 8, TOWNSHIP 18 SOUTH, RANGE 25 EAST, GILA AND SALT RIVER MERIDIAN, COCHISE COUNTY, ARIZONA.

2. THE TYPE OF CORNER AND LOCATION MONUMENTS USED ARE AS FOLLOWS:
2" X 2" X 5' WOOD POST.

When recorded return to:
Commonwealth Silver and Gold
5357 E. Timrod Street
Tucson, AZ 85711

NOTICE OF MINING CLAIM

1. TYPE OF NOTICE: Location Amendment Relocation
2. TYPE OF CLAIM: Placer Lode Millsite Tunnelsite

3. The name and address of the Locator is:

Name: Commonwealth Silver and Gold
Address: 5357 E Timrod St.
City/State/Zip: Tucson, Arizona 85711

RECEIVED
BLM AZ STATE OFFICE
2011 FEB 23 A 10:51
PHOENIX, ARIZONA

4. The name of the claim is: CWSG #19

5. The date of the location is: 12/11/11

6. The claim is 1500 feet long and 600 feet wide. This notice of location is posted on the centerline of the claim. The distance from the location monument to the end center of the claim is 10 feet in a NORTHERLY direction and 1490 feet in a SOUTHERLY direction.

7. The general course of the claim is from the NORTH to the SOUTH.

8. The location of the claim is in the NE 1/4 & SE 1/4 of Section 8, Township 18 S, Range 25 E, Gila & Salt River Meridian, County of COCHISE, State of ARIZONA.

9. The type of location monument is A 2"X2"X5' WOOD POST
The types of corner end monuments are 2"X2"X5' WOOD POSTS

10. The location of the claim with reference to a natural object or permanent monument is:
THE NORTHEAST CORNER of the claim is located 1365 feet SOUTH and 1800 feet WEST from the SOUTHEAST Corner of Section 5, T 18S, R25E, G&SRM

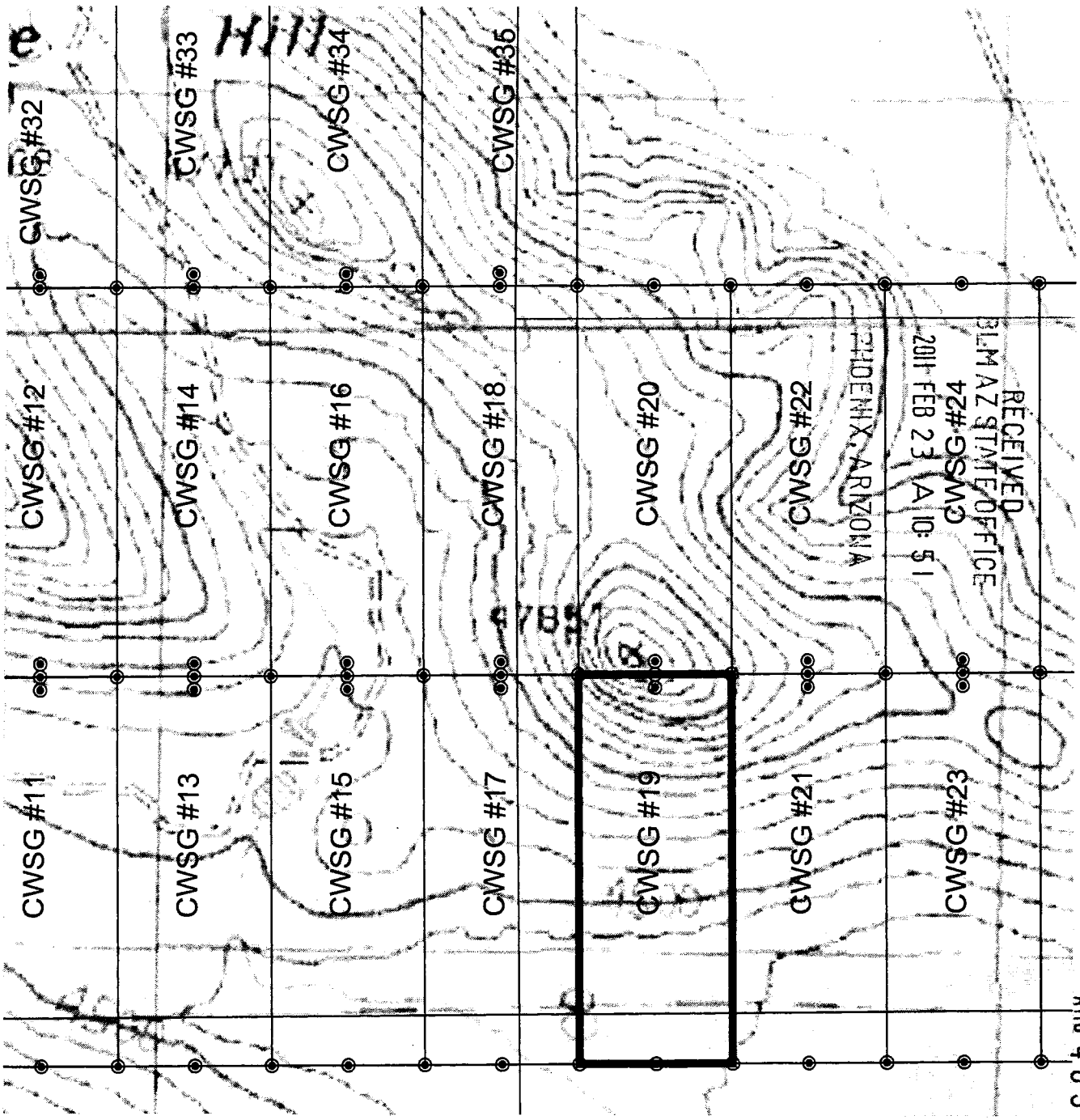
11. Dated: 12/11/11

Agent: DAVID RAPP

Darling Environmental & Surveying, Ltd.
9040 South Rita Road, Suite 2350
Tucson, AZ 85747

AMC 405162

LOAD MINING CLAIM MAP



SCALE: 1" = 600'



1. THE ABOVE MAP DEPICTS THE CWSG-19 MINING CLAIM, WHICH IS LOCATED IN THE NE & SE QUARTER OF SECTION 8, TOWNSHIP 18 SOUTH, RANGE 25 EAST, GILA AND SALT RIVER MERIDIAN, COCHISE COUNTY, ARIZONA.
2. THE TYPE OF CORNER AND LOCATION MONUMENTS USED ARE AS FOLLOWS:
2" X 2" X 5' WOOD POST.

405762

When recorded return to:
 Commonwealth Silver and Gold
 5357 E. Timrod Street
 Tucson, AZ 85711

2011-0008
 Page 1 of 2
 Requested By: COMMONWEALTH SILVER AND GOLD
 Christine Rhodes - Recorder
 Cochise County, AZ
 02-22-2011 11:27 AM Recordings Fee \$13.00

NOTICE OF MINING CLAIM

1. TYPE OF NOTICE: Location Amendment Relocation
2. TYPE OF CLAIM: Placer Lode Millsite Tunnelsite

3. The name and address of the Locator is:

Name: Commonwealth Silver and Gold

Address: 5357 E Timrod St.

City/State/Zip: Tucson, Arizona 85711

RECEIVED
 PLMAZ STATE OFFICE
 2011 FEB 23 A 10:51
 PHOENIX, ARIZONA

4. The name of the claim is: CWSG #20

5. The date of the location is: 02/11/11

6. The claim is 1500 feet long and 600 feet wide. This notice of location is posted on the centerline of the claim. The distance from the location monument to the end center of the claim is 10 feet in a SOUTHERLY direction and 1490 feet in a NORTHERLY direction.

7. The general course of the claim is from the SOUTH to the NORTH.

8. The location of the claim is in the SE 1/4 of Section 5, and the NE 1/4 of Section 8, Township 18 S, Range 25 E, Gila & Salt River Meridian, County of COCHISE, State of ARIZONA.

9. The type of location monument is A 2"X2"X5' WOOD POST
 The types of corner end monuments are 2"X2"X5' WOOD POSTS

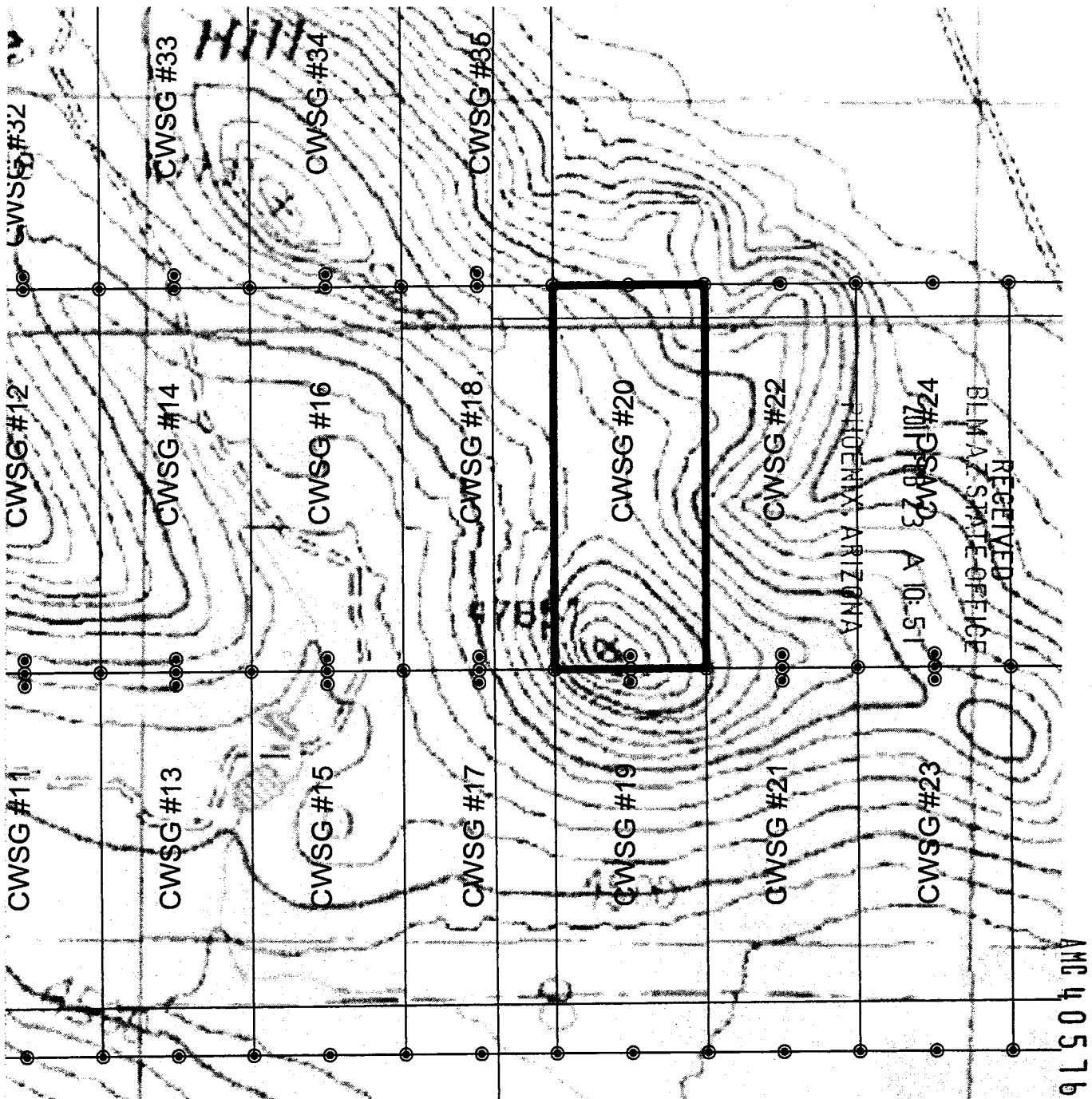
10. The location of the claim with reference to a natural object or permanent monument is:
THE NORTHEAST CORNER of the claim is located 135 feet NORTH and 1800 feet WEST from the SOUTHEAST Corner of Section 5, T 18S, R25E, G&SRM

11. Dated: 02/11/11 Agent: DAVID PATT

AMC 405763

Darling Environmental & Surveying, Ltd.
 9040 South Rita Road, Suite 2350
 Tucson, AZ 85747

LOAD MINING CLAIM MAP



AMC 405763

SCALE: 1" = 600'




1. THE ABOVE MAP DEPICTS THE CWSG-20 MINING CLAIM, WHICH IS LOCATED IN THE SE QUARTER OF SECTION 5 & THE NE QUARTER OF SECTION 8, TOWNSHIP 18 SOUTH, RANGE 25 EAST, GILA AND SALT RIVER MERIDIAN, COCHISE COUNTY, ARIZONA.

2. THE TYPE OF CORNER AND LOCATION MONUMENTS USED ARE AS FOLLOWS:
2" X 2" X 5' WOOD POST.

When recorded return to:
Commonwealth Silver and Gold
5357 E. Timrod Street
Tucson, AZ 85711

2011-02-09
Page 1 of 2
Requested By: COMMONWEALTH SILVER AND GOLD
Christine Rhodes - Recorder
Cochise County, AZ
02-22-2011 11:27 AM Recordings Fee \$13.00

NOTICE OF MINING CLAIM

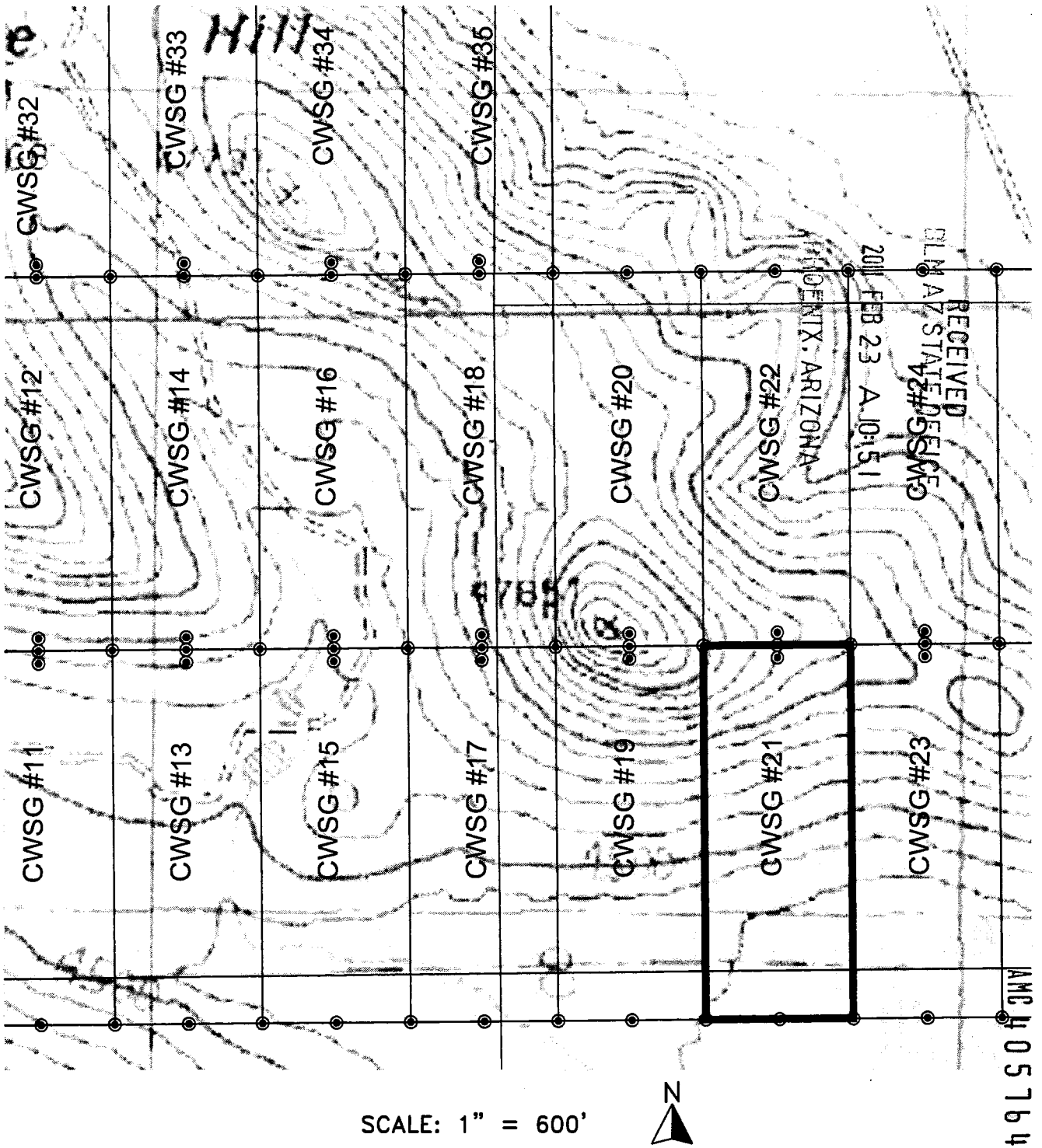
1. TYPE OF NOTICE: Location Amendment Relocation
2. TYPE OF CLAIM: Placer Lode Millsite Tunnelsite
3. The name and address of the Locator is:
Name: Commonwealth Silver and Gold
Address: 5357 E Timrod St.
City/State/Zip: Tucson, Arizona 85711
4. The name of the claim is: CWSG #21
5. The date of the location is: 02/11/11
6. The claim is 1500 feet long and 600 feet wide. This notice of location is posted on the centerline of the claim. The distance from the location monument to the end center of the claim is 10 feet in a NORTHERLY direction and 1490 feet in a SOUTHERLY direction.
7. The general course of the claim is from the NORTH to the SOUTH.
8. The location of the claim is in the NE 1/4 & SE 1/4 of Section 8, Township 18 S, Range 25 E, Gila & Salt River Meridian, County of COCHISE, State of ARIZONA.
9. The type of location monument is A 2"X2"X5' WOOD POST
The types of corner end monuments are 2"X2"X5' WOOD POSTS
10. The location of the claim with reference to a natural object or permanent monument is:
THE NORTHEAST CORNER of the claim is located 1365 feet SOUTH and 1200 feet WEST from the SOUTHEAST Corner of Section 5, T 18S, R25E, G&SRM
11. Dated: 02/11/11 Agent: 
DAVID PAPP

RECEIVED
PLM AZ STATE OFFICE
2011 FEB 23 A 10:51
PHOENIX, ARIZONA

AMC 405764

Darling Environmental & Surveying, Ltd.
9040 South Rita Road, Suite 2350
Tucson, AZ 85747

LOAD MINING CLAIM MAP



1. THE ABOVE MAP DEPICTS THE CWSG-21 MINING CLAIM, WHICH IS LOCATED IN THE NE & SE QUARTER OF SECTION 8, TOWNSHIP 18 SOUTH, RANGE 25 EAST, GILA AND SALT RIVER MERIDIAN, COCHISE COUNTY, ARIZONA.

2. THE TYPE OF CORNER AND LOCATION MONUMENTS USED ARE AS FOLLOWS:
2" X 2" X 5' WOOD POST.

When recorded return to:
Commonwealth Silver and Gold
5357 E. Timrod Street
Tucson, AZ 85711

2011-01-10

Page 1 of 2

Requested By: COMMONWEALTH SILVER AND GOLD
Christina Rhodes - Recorder
Cochise County, AZ
02-22-2011 11:27 AM Recording Fee \$13.00

NOTICE OF MINING CLAIM

- 1. TYPE OF NOTICE: Location Amendment Relocation
- 2. TYPE OF CLAIM: Placer Lode Millsite Tunnelsite

RECEIVED
BLM AZ STATE OFFICE
2011 FEB 23 A 10:51
PHOENIX, ARIZONA

3. The name and address of the Locator is:

Name: Commonwealth Silver and Gold
Address: 5357 E Timrod St.
City/State/Zip: Tucson, Arizona 85711

4. The name of the claim is: CWSG #22

5. The date of the location is: 02/11/11

6. The claim is 1500 feet long and 600 feet wide. This notice of location is posted on the centerline of the claim. The distance from the location monument to the end center of the claim is 10 feet in a SOUTHERLY direction and 1490 feet in a NORTHERLY direction.

7. The general course of the claim is from the SOUTH to the NORTH.

8. The location of the claim is in the SE 1/4 of Section 5, and the NE 1/4 of Section 8, Township 18 S, Range 25 E, Gila & Salt River Meridian, County of COCHISE, State of ARIZONA.

9. The type of location monument is A 2"X2"X5' WOOD POST
The types of corner end monuments are 2"X2"X5' WOOD POSTS

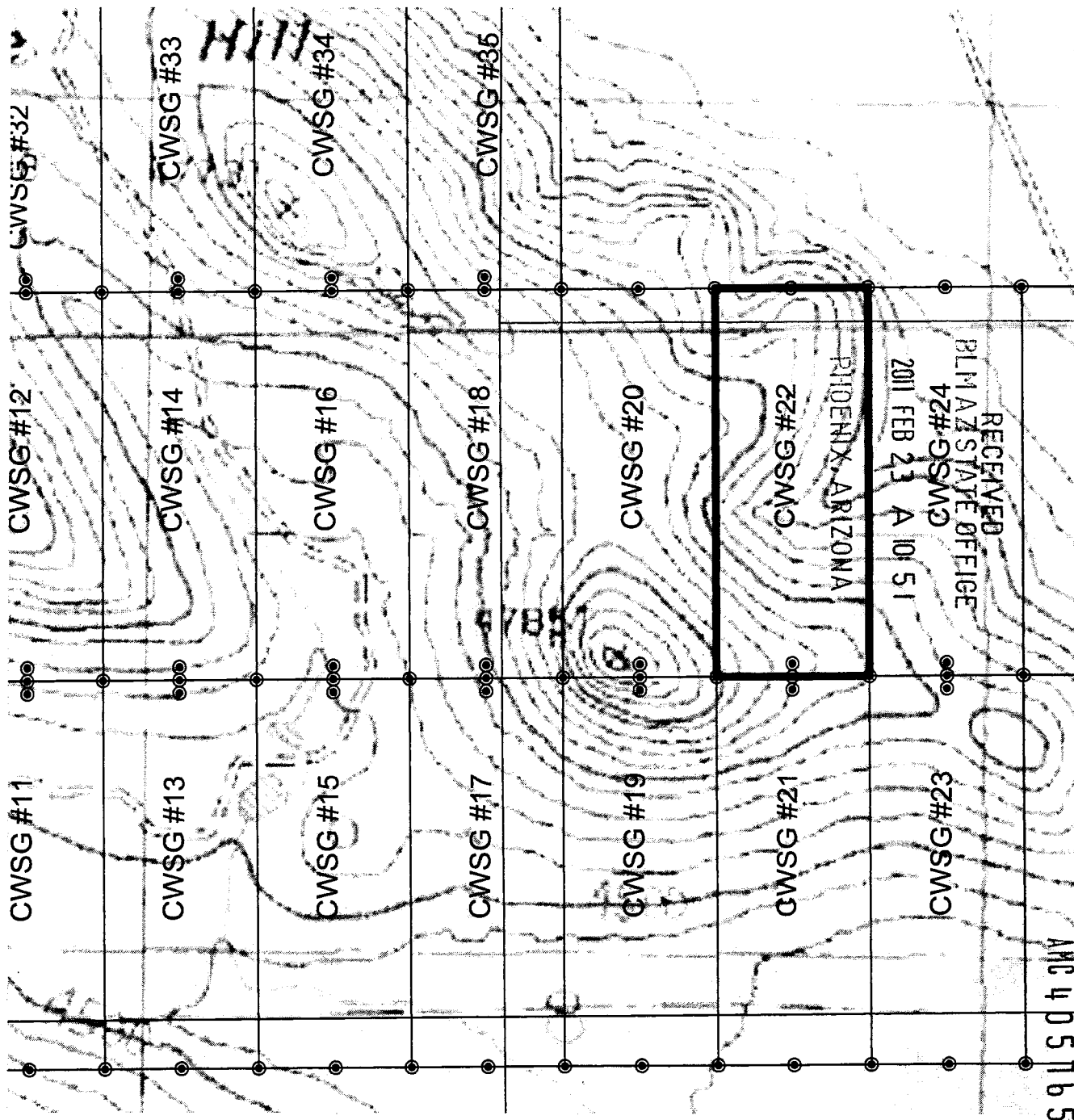
10. The location of the claim with reference to a natural object or permanent monument is:
THE NORTHEAST CORNER of the claim is located 135 feet NORTH and 1200 feet WEST from the SOUTHEAST Corner of Section 5, T 18S, R25E, G&SRM

11. Dated: 02/11/11 Agent: [Signature]
DAVID FRAPP

Darling Environmental & Surveying, Ltd.
9040 South Rita Road, Suite 2350
Tucson, AZ 85747

AMC 405765

LOAD MINING CLAIM MAP



SCALE: 1" = 600'



1. THE ABOVE MAP DEPICTS THE CWSG-22 MINING CLAIM, WHICH IS LOCATED IN THE SE QUARTER OF SECTION 5 & THE NE QUARTER OF SECTION 8, TOWNSHIP 18 SOUTH, RANGE 25 EAST, GILA AND SALT RIVER MERIDIAN, COCHISE COUNTY, ARIZONA.

2. THE TYPE OF CORNER AND LOCATION MONUMENTS USED ARE AS FOLLOWS:
2" X 2" X 5' WOOD POST.

When recorded return to:
Commonwealth Silver and Gold
5357 E. Timrod Street
Tucson, AZ 85711

2011-0-11
Page 1 of 2
Requested By: COMMONWEALTH SILVER AND GOLD
Christine Rhodes - Recorder
Cochise County, AZ
02-22-2011 11:27 AM Recording Fee \$13.00

NOTICE OF MINING CLAIM

1. TYPE OF NOTICE: Location Amendment Relocation
2. TYPE OF CLAIM: Placer Lode Millsite Tunnelsite

3. The name and address of the Locator is:

Name: Commonwealth Silver and Gold

Address: 5357 E Timrod St.

City/State/Zip: Tucson, Arizona 85711

4. The name of the claim is: CWSG #23

5. The date of the location is: 02/11/11

6. The claim is 1500 feet long and 600 feet wide. This notice of location is posted on the centerline of the claim. The distance from the location monument to the end center of the claim is 10 feet in a NORTHERLY direction and 1490 feet in a SOUTHERLY direction.

7. The general course of the claim is from the NORTH to the SOUTH.

8. The location of the claim is in the NE 1/4 & SE 1/4 of Section 8, Township 18 S, Range 25 E, Gila & Salt River Meridian, County of COCHISE, State of ARIZONA.

9. The type of location monument is A 2"X2"X5' WOOD POST
The types of corner end monuments are 2"X2"X5' WOOD POSTS

10. The location of the claim with reference to a natural object or permanent monument is:
THE NORTHEAST CORNER of the claim is located 1365 feet SOUTH and 600 feet WEST from the SOUTHEAST Corner of Section 5, T 18S, R25E, G&SRM

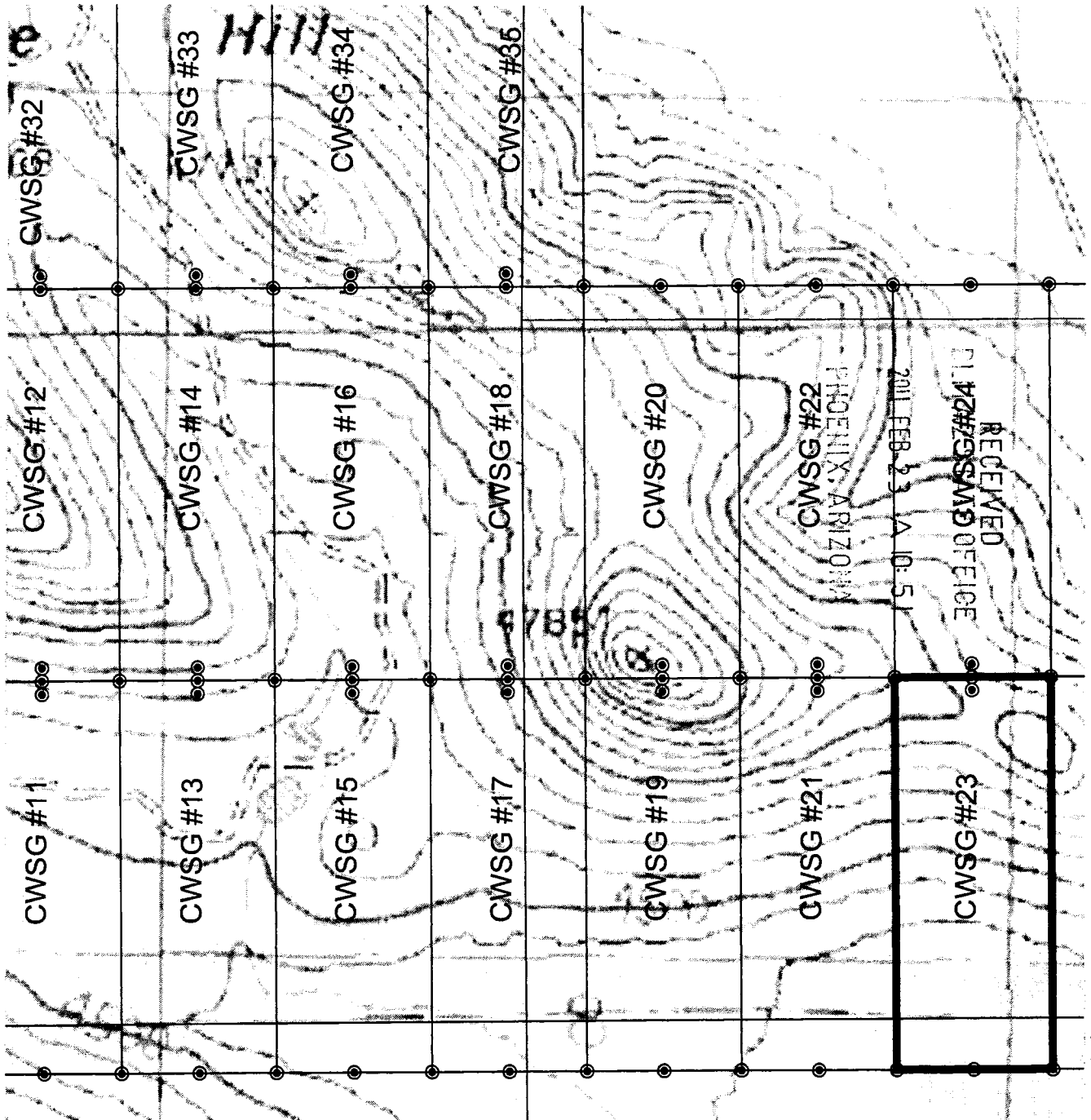
11. Dated: 02/11/11 Agent: DAVID RAPP

Darling Environmental & Surveying, Ltd.
9040 South Rita Road, Suite 2350
Tucson, AZ 85747

RECEIVED
DLN AZ STATE OFFICE
2011 FEB 23 A 10:51
PHOENIX, ARIZONA

AMC 405766

LOAD MINING CLAIM MAP



ANC 405766

SCALE: 1" = 600'



1. THE ABOVE MAP DEPICTS THE CWSG-23 MINING CLAIM, WHICH IS LOCATED IN THE NE & SE QUARTER OF SECTION 8, TOWNSHIP 18 SOUTH, RANGE 25 EAST, GILA AND SALT RIVER MERIDIAN, COCHISE COUNTY, ARIZONA.
2. THE TYPE OF CORNER AND LOCATION MONUMENTS USED ARE AS FOLLOWS:
2" X 2" X 5' WOOD POST.

When recorded return to:
Commonwealth Silver and Gold
5357 E. Timrod Street
Tucson, AZ 85711

2011-01-12

Page 1 of 2

Requested By: COMMONWEALTH SILVER AND GOLD
Christine Rhodes - Recorder
Cochise County, AZ
02-22-2011 11:27 AM Recording Fee \$13.00

NOTICE OF MINING CLAIM

1. TYPE OF NOTICE: Location Amendment Relocation
2. TYPE OF CLAIM: Placer Lode Millsite Tunnelsite

3. The name and address of the Locator is:

Name: Commonwealth Silver and Gold

Address: 5357 E Timrod St.

City/State/Zip: Tucson, Arizona 85711

4. The name of the claim is: CWSG #24

5. The date of the location is: 02/11/11


6. The claim is 1500 feet long and 600 feet wide. This notice of location is posted on the centerline of the claim. The distance from the location monument to the end center of the claim is 10 feet in a SOUTHERLY direction and 1490 feet in a NORTHERLY direction.

7. The general course of the claim is from the SOUTH to the NORTH.

8. The location of the claim is in the SE 1/4 of Section 5, and the NE 1/4 of Section 8, Township 18 S, Range 25 E, Gila & Salt River Meridian, County of COCHISE, State of ARIZONA.

9. The type of location monument is A 2"X2"X5' WOOD POST
The types of corner end monuments are 2"X2"X5' WOOD POSTS

10. The location of the claim with reference to a natural object or permanent monument is:
THE NORTHEAST CORNER of the claim is located 135 feet NORTH and 600 feet WEST from the SOUTHEAST Corner of Section 5, T 18S, R25E, G&SRM

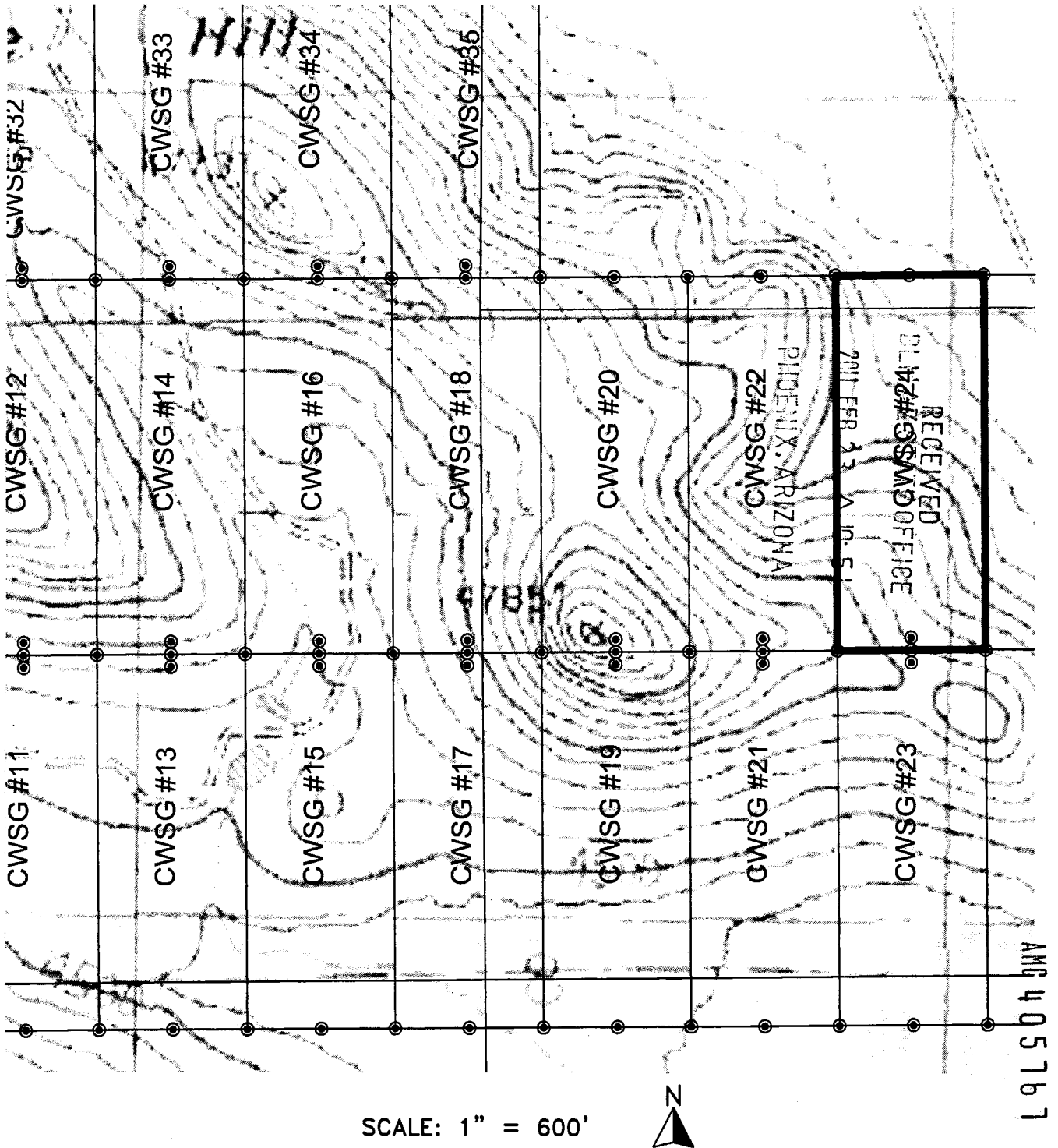
11. Dated: 02/11/11 Agent: 
DAVID RAPP

Darling Environmental & Surveying, Ltd.
9040 South Rita Road, Suite 2350
Tucson, AZ 85747

RECEIVED
DLMAZ STATE OFFICE
2011 FEB 23 A 10:51
PHOENIX, ARIZONA

ANG 405767

LOAD MINING CLAIM MAP



AMC 405767

1. THE ABOVE MAP DEPICTS THE CWSG-24 MINING CLAIM, WHICH IS LOCATED IN THE SE QUARTER OF SECTION 5 & THE NE QUARTER OF SECTION 8, TOWNSHIP 18 SOUTH, RANGE 25 EAST, GILA AND SALT RIVER MERIDIAN, COCHISE COUNTY, ARIZONA.
2. THE TYPE OF CORNER AND LOCATION MONUMENTS USED ARE AS FOLLOWS:
2" X 2" X 5' WOOD POST.

When recorded return to:
Commonwealth Silver and Gold
5357 E. Timrod Street
Tucson, AZ 85711

2011-02-22 11:27 AM
Page 1 of 1
Requested by: COMMONWEALTH SILVER AND GOLD
Christine Rhodes - Recorder
Cochise County, AZ
02-22-2011 11:27 AM Recording Fee \$13.00

NOTICE OF MINING CLAIM

- 1. TYPE OF NOTICE: Location Amendment Relocation
- 2. TYPE OF CLAIM: Placer Lode Millsite Tunnelsite

3. The name and address of the Locator is:

Name: Commonwealth Silver and Gold

Address: 5357 E Timrod St.

City/State/Zip: Tucson, Arizona 85711

4. The name of the claim is: CWSG #25

5. The date of the location is: 02/11/11

6. The claim is 1500 feet long and 600 feet wide. This notice of location is posted on the centerline of the claim. The distance from the location monument to the end center of the claim is 10 feet in a NORTHERLY direction and 1490 feet in a SOUTHERLY direction.


7. The general course of the claim is from the NORTH to the SOUTH.

8. The location of the claim is in the NE 1/4 & SE 1/4 of Section 8, Township 18 S, Range 25 E, Gila & Salt River Meridian, County of COCHISE, State of ARIZONA.

9. The type of location monument is A 2"X2"X5' WOOD POST
The types of corner end monuments are 2"X2"X5' WOOD POSTS

10. The location of the claim with reference to a natural object or permanent monument is:
THE NORTHEAST CORNER of the claim is located 1365 feet SOUTH and 0 feet EAST from the SOUTHEAST Corner of Section 5, T 18S, R25E, G&SRM

11. Dated: 02/11/11

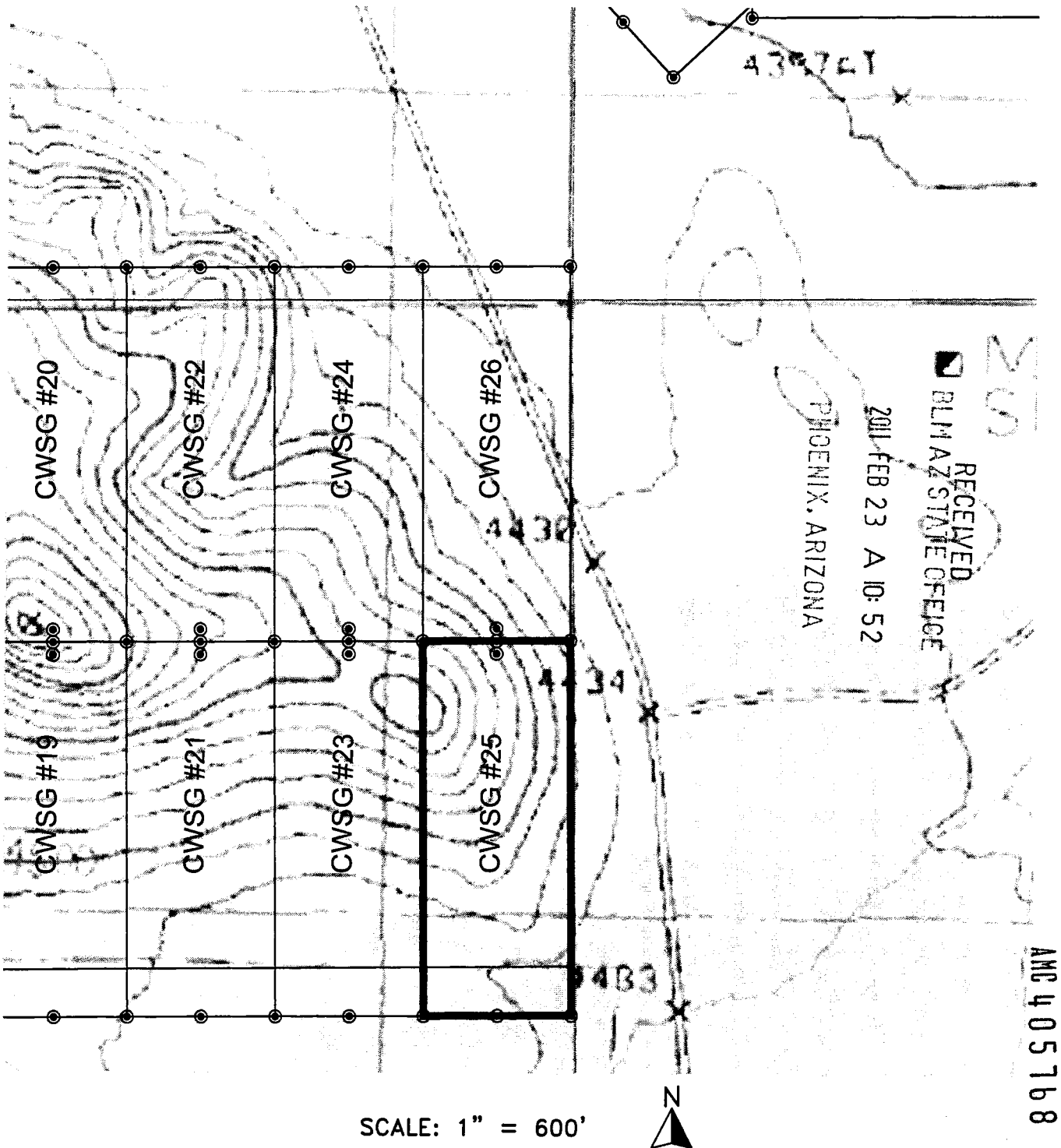
Agent: 
DAVID RAPP

Darling Environmental & Surveying, Ltd.
9040 South Rita Road, Suite 2350
Tucson, AZ 85747

RECEIVED
ELM AZ STATE OFFICE
2011 FEB 23 A 10:52
PHOENIX, ARIZONA

AMC 405768

LOAD MINING CLAIM MAP



1. THE ABOVE MAP DEPICTS THE CWSG-25 MINING CLAIM, WHICH IS LOCATED IN THE NE & SE QUARTER OF SECTION 8, TOWNSHIP 18 SOUTH, RANGE 25 EAST, GILA AND SALT RIVER MERIDIAN, COCHISE COUNTY, ARIZONA.
2. THE TYPE OF CORNER AND LOCATION MONUMENTS USED ARE AS FOLLOWS:
2" X 2" X 5' WOOD POST.

When recorded return to:
Commonwealth Silver and Gold
5357 E. Timrod Street
Tucson, AZ 85711

2011-01-14
Page 1 of 2
Requested By: COMMONWEALTH SILVER AND GOLD
Christina Rhodes - Recorder
Cochise County, AZ
02-22-2011 11:27 AM Recording Fee \$13.00

NOTICE OF MINING CLAIM

- 1. TYPE OF NOTICE: Location Amendment Relocation
- 2. TYPE OF CLAIM: Placer Lode Millsite Tunnelsite

3. The name and address of the Locator is:

Name: Commonwealth Silver and Gold

Address: 5357 E Timrod St.

City/State/Zip: Tucson, Arizona 85711

4. The name of the claim is: CWSG #26

5. The date of the location is: 02/11/11

6. The claim is 1500 feet long and 600 feet wide. This notice of location is posted on the centerline of the claim. The distance from the location monument to the end center of the claim is 10 feet in a SOUTHERLY direction and 1490 feet in a NORTHERLY direction.

7. The general course of the claim is from the SOUTH to the NORTH.

8. The location of the claim is in the SE 1/4 of Section 5, and the NE 1/4 of Section 8, Township 18 S, Range 25 E, Gila & Salt River Meridian, County of COCHISE, State of ARIZONA.

9. The type of location monument is A 2"X2"X5' WOOD POST
The types of corner end monuments are 2"X2"X5' WOOD POSTS

10. The location of the claim with reference to a natural object or permanent monument is:
THE NORTHEAST CORNER of the claim is located 135 feet NORTH and 0 feet WEST from the SOUTHEAST Corner of Section 5, T 18S, R25E, G&SRM

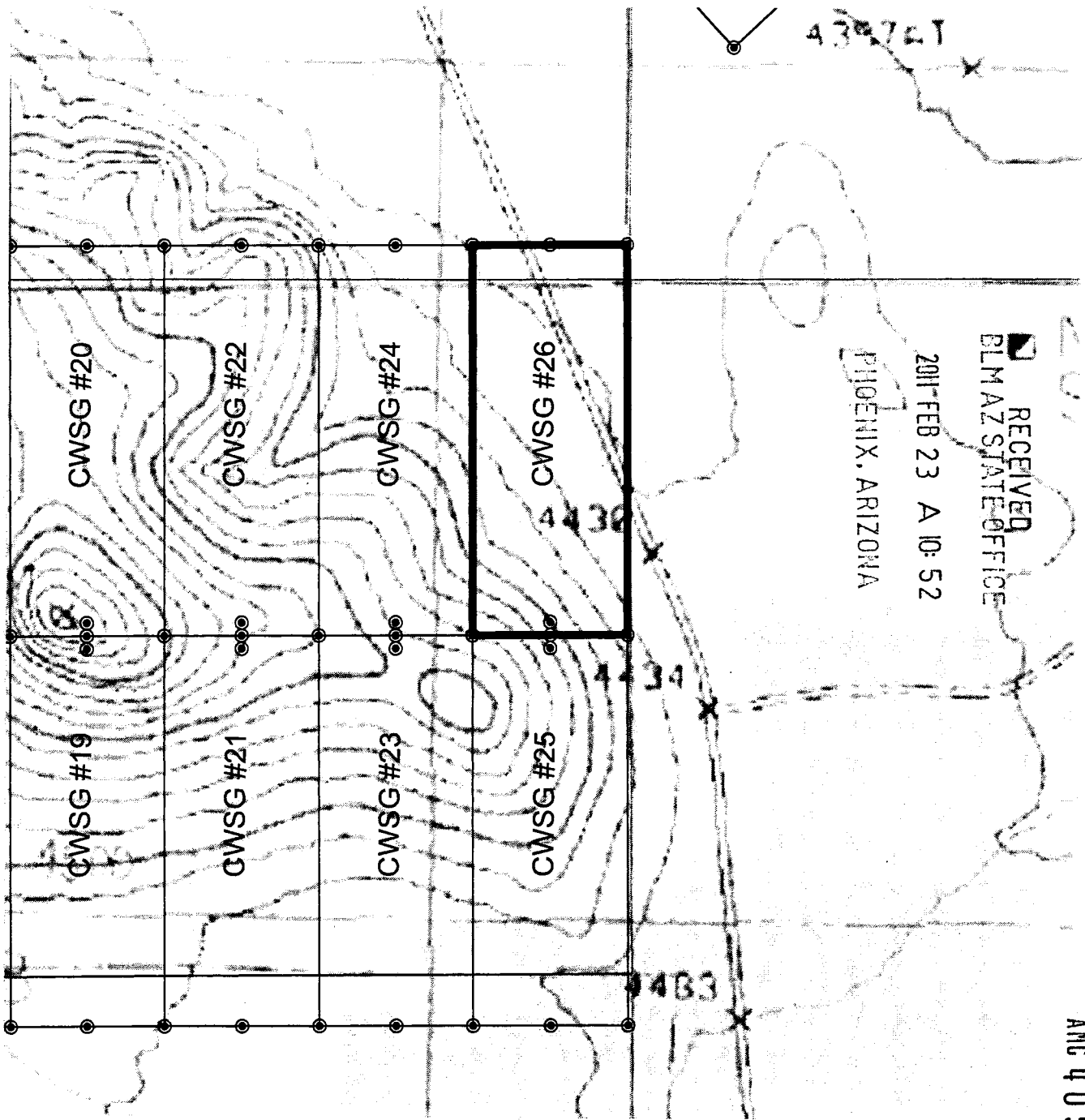
11. Dated: 02/11/11 Agent: 
DAVID RAPP

Darling Environmental & Surveying, Ltd.
9040 South Rita Road, Suite 2350
Tucson, AZ 85747

RECEIVED
BLM AZ STATE OFFICE
2011 FEB 23 A 10:52
PHOENIX, ARIZONA

AMC 405769

LOAD MINING CLAIM MAP



SCALE: 1" = 600'



1. THE ABOVE MAP DEPICTS THE CWSG-26 MINING CLAIM, WHICH IS LOCATED IN THE SE QUARTER OF SECTION 5 & THE NE QUARTER OF SECTION 8, TOWNSHIP 18 SOUTH, RANGE 25 EAST, GILA AND SALT RIVER MERIDIAN, COCHISE COUNTY, ARIZONA.

2. THE TYPE OF CORNER AND LOCATION MONUMENTS USED ARE AS FOLLOWS:

2" X 2" X 5' WOOD POST

◻ ≡ 2" X 2" X 5' WOOD POST ◻ ≡ 2" X 2" X 5' WOOD POST ◻ ≡ 2" X 2" X 5' WOOD POST
 ◻ ≡ 2" X 2" X 5' WOOD POST ◻ ≡ 2" X 2" X 5' WOOD POST ◻ ≡ 2" X 2" X 5' WOOD POST
 ◻ ≡ 2" X 2" X 5' WOOD POST ◻ ≡ 2" X 2" X 5' WOOD POST ◻ ≡ 2" X 2" X 5' WOOD POST

When recorded return to:
Commonwealth Silver and Gold
5357 E. Timrod Street
Tucson, AZ 85711

2011-01-15
Page 1 of 2
Requested By: COMMONWEALTH SILVER AND GOLD
Christine Rhodes - Recorder
Cochise County, AZ
02-22-2011 11:27 AM Recording Fee \$13.00

NOTICE OF MINING CLAIM

1. TYPE OF NOTICE: Location Amendment Relocation
2. TYPE OF CLAIM: Placer Lode Millsite Tunnelsite

3. The name and address of the Locator is:

Name: Commonwealth Silver and Gold

Address: 5357 E Timrod St.

City/State/Zip: Tucson, Arizona 85711

4. The name of the claim is: CWSG #27

5. The date of the location is: 12/28/10

6. The claim is 1500 feet long and 600 feet wide. This notice of location is posted on the centerline of the claim. The distance from the location monument to the end center of the claim is 10 feet in a SOUTHERLY direction and 1490 feet in a NORTHERLY direction.

7. The general course of the claim is from the SOUTH to the NORTH.

8. The location of the claim is in the SE 1/4 of Section 6, Township 18 S, Range 25 E, Gila & Salt River Meridian, County of COCHISE, State of ARIZONA.

9. The type of location monument is A 2"X2"X5' WOOD POST
The types of corner end monuments are 2"X2"X5' WOOD POSTS

10. The location of the claim with reference to a natural object or permanent monument is:
THE NORTHEAST CORNER of the claim is located 1635 feet NORTH and 7200 feet WEST from the SOUTHEAST Corner of Section 5, T 18S, R25E, G&SRM

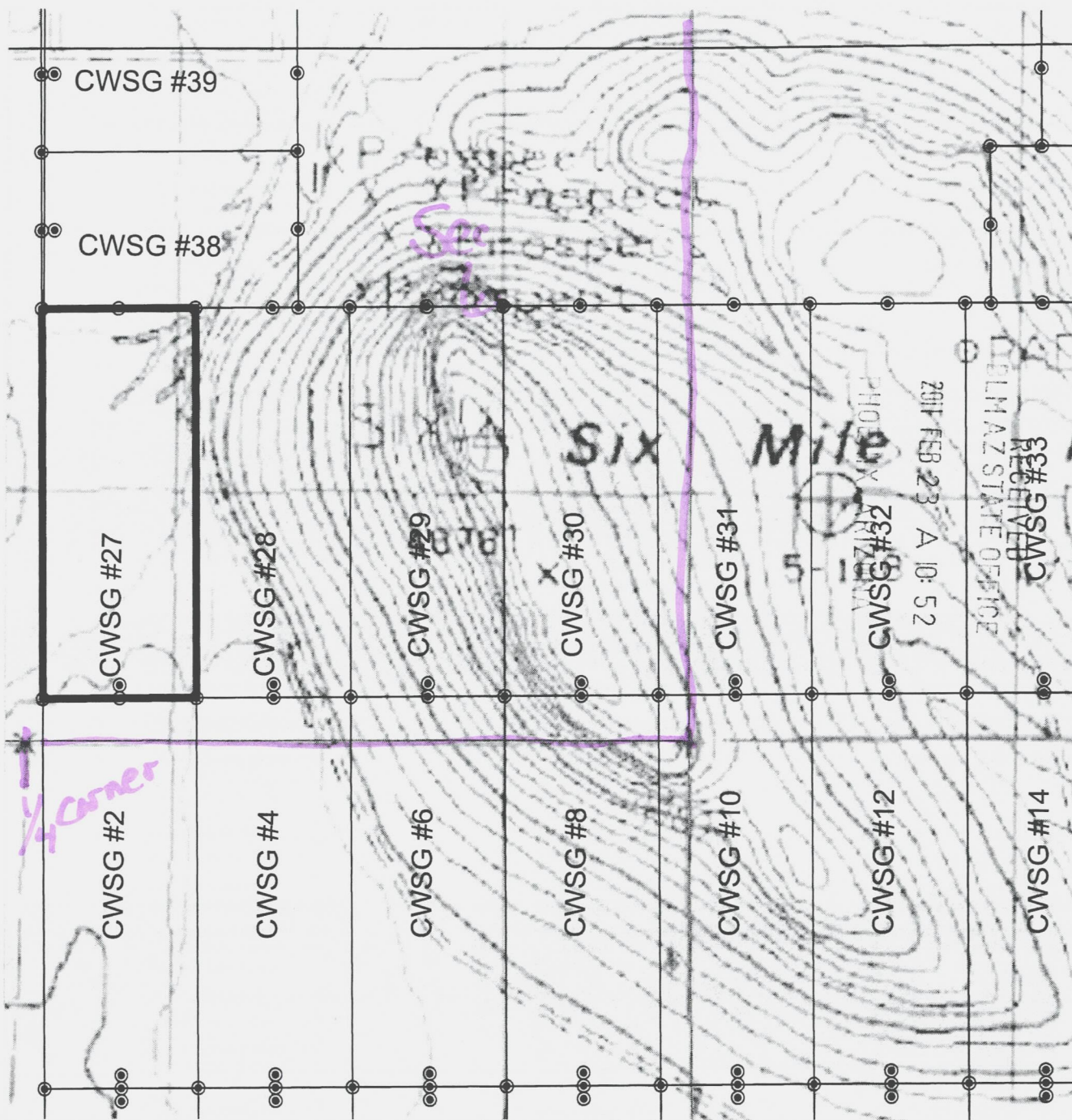
11. Dated: 12/28/10 Agent: Mike Palmer
Mike Palmer

Darling Environmental & Surveying, Ltd.
9040 South Rita Road, Suite 2350
Tucson, AZ 85747

RECEIVED
BLM AZ STATE OFFICE
2011 FEB 23 A 10:52
PHOENIX, ARIZONA

AMC 405770

LOAD MINING CLAIM IIIIP



SCALE: 1" = 600'



1. THE ABOVE MAP DEPICTS THE CWSG-27 MINING CLAIM, WHICH IS LOCATED IN THE SE QUARTER OF SECTION 6, TOWNSHIP 18 SOUTH, RANGE 25 EAST, GILA AND SALT RIVER MERIDIAN, COCHISE COUNTY, ARIZONA.

2. THE TYPE OF CORNER AND LOCATION MONUMENTS USED ARE AS FOLLOWS:
2" X 2" X 5' WOOD POST.

ANC 405770

© 2011 DELMAR STATE OFFICE
RES# 9599 CWSG #33
PHOENIX ARIZONA
2011 FEB 23 A 10:52
DELMAR STATE OFFICE

When recorded return to:
Commonwealth Silver and Gold
5357 E. Timrod Street
Tucson, AZ 85711

2011-01-16
Page 1 of 2
Requested By: COMMONWEALTH SILVER AND GOLD
Christine Rhodes - Recorder
Cochise County, AZ
02-22-2011 11:27 AM Recording Fee \$13.00

NOTICE OF MINING CLAIM

1. TYPE OF NOTICE: Location Amendment Relocation
2. TYPE OF CLAIM: Placer Lode Millsite Tunnelsite
3. The name and address of the Locator is:
Name: Commonwealth Silver and Gold
Address: 5357 E Timrod St.
City/State/Zip: Tucson, Arizona 85711
4. The name of the claim is: CWSG #28
5. The date of the location is: 12/28/10
6. The claim is 1500 feet long and 600 feet wide. This notice of location is posted on the centerline of the claim. The distance from the location monument to the end center of the claim is 10 feet in a SOUTHERLY direction and 1490 feet in a NORTHERLY direction.
7. The general course of the claim is from the SOUTH to the NORTH.
8. The location of the claim is in the SE 1/4 of Section 6, Township 18 S. Range 25 E, Gila & Salt River Meridian, County of COCHISE, State of ARIZONA.
9. The type of location monument is A 2"X2"X5' WOOD POST
The types of corner end monuments are 2"X2"X5' WOOD POSTS
10. The location of the claim with reference to a natural object or permanent monument is:
THE NORTHEAST CORNER of the claim is located 1635 feet NORTH and 6600 feet WEST from the SOUTHEAST Corner of Section 5, T 18S, R25E, G&SRM

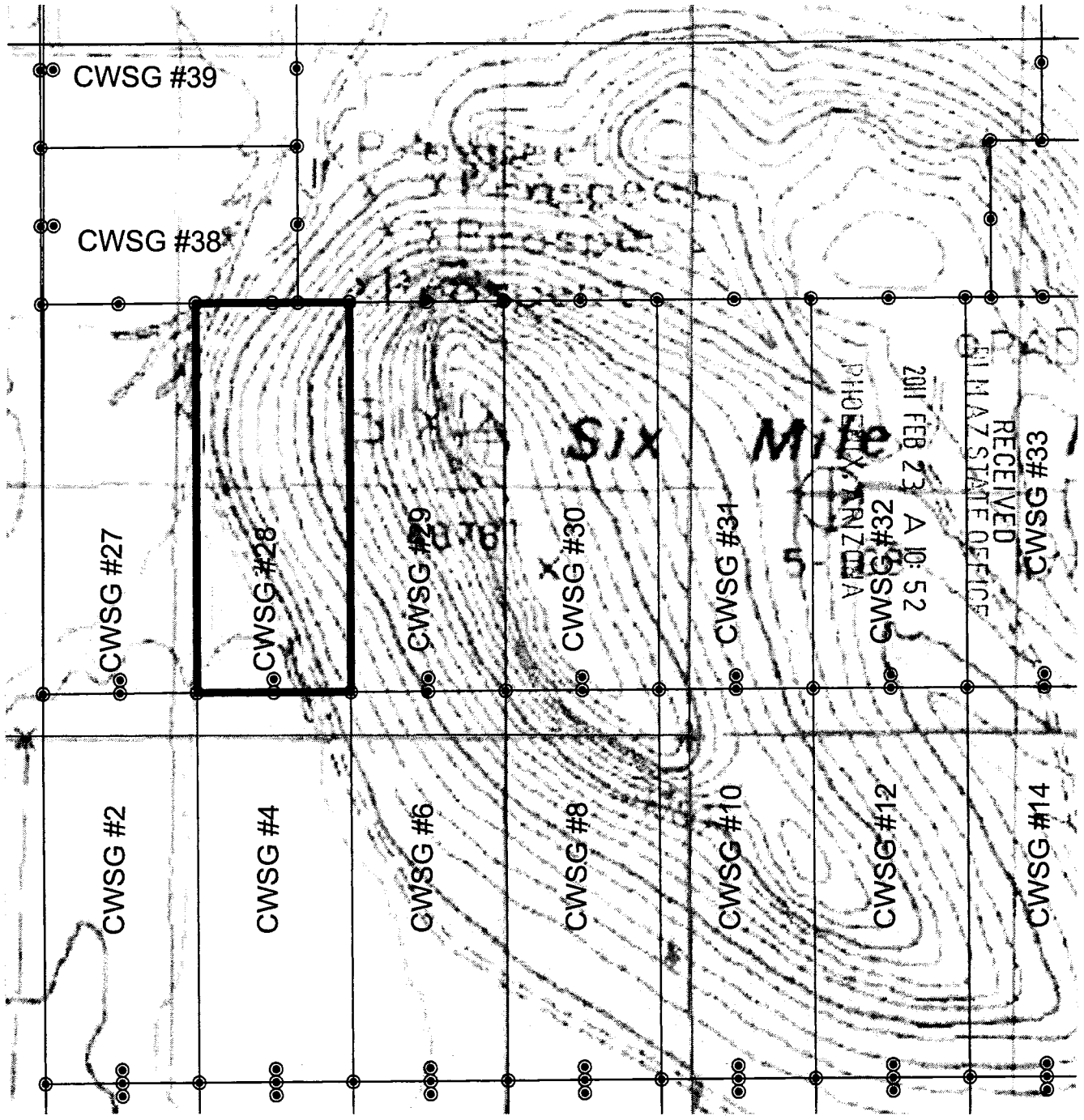
RECEIVED
DLMAZ STATE OFFICE
2011 FEB 23 A 10:52
PHOENIX, ARIZONA

11. Dated: 12/28/10 Agent: Mike Palmer
Mike Palmer

Darling Environmental & Surveying, Ltd.
9040 South Rita Road, Suite 2350
Tucson, AZ 85747

AMC 405771

LOAD MINING CLAIM



SCALE: 1" = 600'



1. THE ABOVE MAP DEPICTS THE CWSG-28 MINING CLAIM, WHICH IS LOCATED IN THE SE QUARTER OF SECTION 6, TOWNSHIP 18 SOUTH, RANGE 25 EAST, GILA AND SALT RIVER MERIDIAN, COCHISE COUNTY, ARIZONA.
2. THE TYPE OF CORNER AND LOCATION MONUMENTS USED ARE AS FOLLOWS:
2" X 2" X 5' WOOD POST.

ANG 405771



When recorded return to:
Commonwealth Silver and Gold
5357 E. Timrod Street
Tucson, AZ 85711

2011-01-17
Page 1 of 2
Requested By COMMONWEALTH SILVER AND GOLD
Christine Rhodes - Recorder
Cochise County, AZ
02-22-2011 11:27 AM Recording Fee \$13.00

NOTICE OF MINING CLAIM

- 1. TYPE OF NOTICE: Location Amendment Relocation
- 2. TYPE OF CLAIM: Placer Lode Millsite Tunnelsite

3. The name and address of the Locator is:

Name: Commonwealth Silver and Gold

Address: 5357 E Timrod St.

City/State/Zip: Tucson, Arizona 85711

4. The name of the claim is: CWSG #29

5. The date of the location is: 12/28/10

6. The claim is 1500 feet long and 600 feet wide. This notice of location is posted on the centerline of the claim. The distance from the location monument to the end center of the claim is 10 feet in a SOUTHERLY direction and 1490 feet in a NORTHERLY direction.

7. The general course of the claim is from the SOUTH to the NORTH.

8. The location of the claim is in the SE 1/4 of Section 6, Township 18 S. Range 25 E, Gila & Salt River Meridian, County of COCHISE, State of ARIZONA.

9. The type of location monument is A 2"X2"X5' WOOD POST
The types of corner end monuments are 2"X2"X5' WOOD POSTS

10. The location of the claim with reference to a natural object or permanent monument is:
THE NORTHEAST CORNER of the claim is located 1635 feet NORTH and 6000 feet WEST from the SOUTHEAST Corner of Section 5, T 18S, R25E, G&SRM

11. Dated: 12/28/10

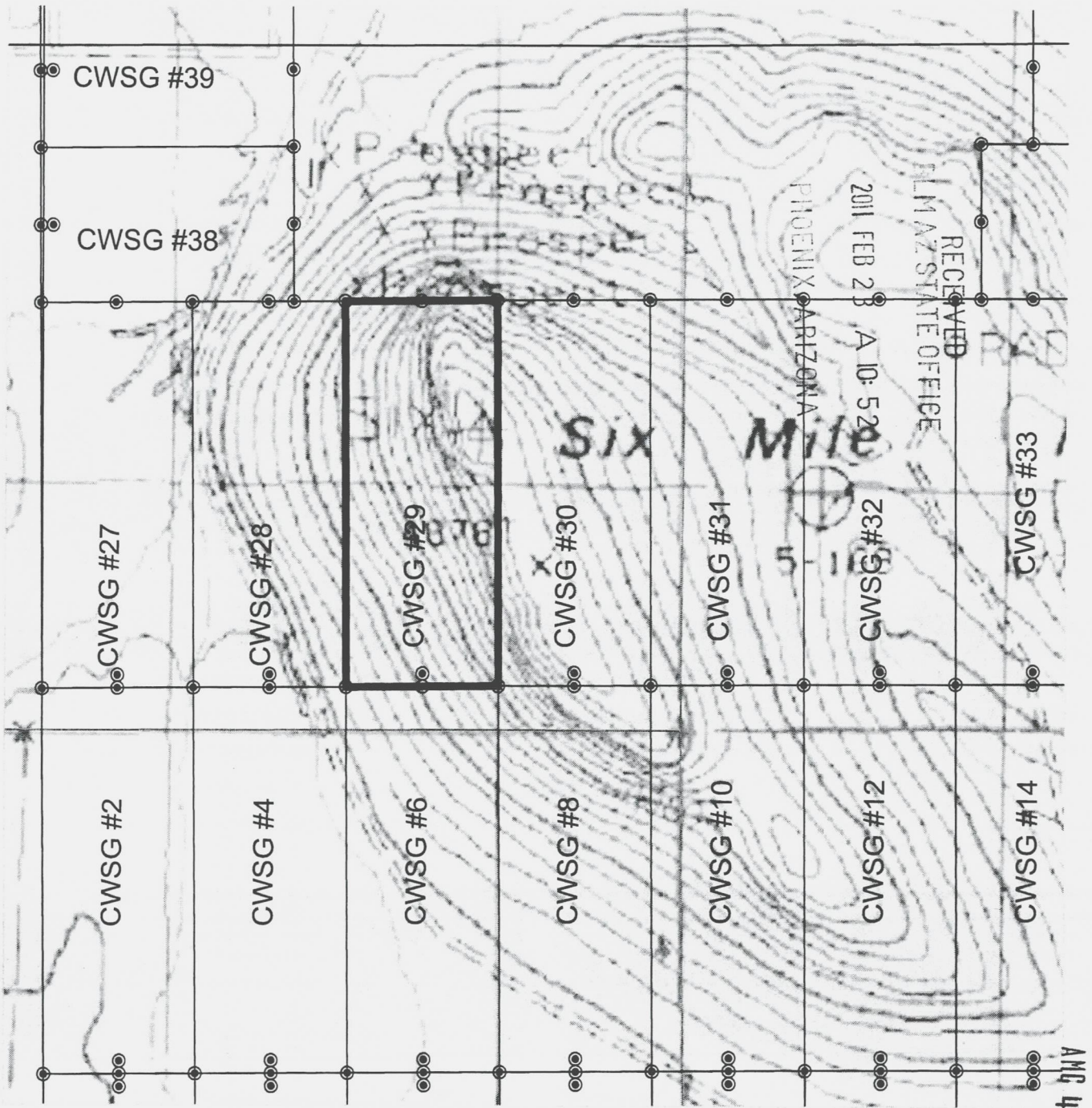
Agent: Mike Palmer
Mike Palmer

Darling Environmental & Surveying, Ltd.
9040 South Rita Road, Suite 2350
Tucson, AZ 85747

RECEIVED
DLM AZ STATE OFFICE
2011 FEB 23 A 10:52
PHOENIX, ARIZONA

AMC 405772

LOAD MINING CLAIM MAP



SCALE: 1" = 600'



1. THE ABOVE MAP DEPICTS THE CWSG-29 MINING CLAIM, WHICH IS LOCATED IN THE SE QUARTER OF SECTION 6, TOWNSHIP 18 SOUTH, RANGE 25 EAST, GILA AND SALT RIVER MERIDIAN, COCHISE COUNTY, ARIZONA.

2. THE TYPE OF CORNER AND LOCATION MONUMENTS USED ARE AS FOLLOWS:
2" X 2" X 5' WOOD POST.

AMC 405172

When recorded return to:
Commonwealth Silver and Gold
5357 E. Timrod Street
Tucson, AZ 85711

2011-04-18

Page 1 of 2

Requested By: COMMONWEALTH SILVER AND GOLD
Christine Rhodes - Recorder
Cochise County, AZ
02-22-2011 11:27 AM Recording Fee \$13.00

NOTICE OF MINING CLAIM

1. TYPE OF NOTICE: Location Amendment Relocation
2. TYPE OF CLAIM: Placer Lode Millsite Tunnelsite
3. The name and address of the Locator is:
Name: Commonwealth Silver and Gold
Address: 5357 E Timrod St.
City/State/Zip: Tucson, Arizona 85711
4. The name of the claim is: CWSG #30
5. The date of the location is: 12/28/10
6. The claim is 1500 feet long and 600 feet wide. This notice of location is posted on the centerline of the claim. The distance from the location monument to the end center of the claim is 10 feet in a SOUTHERLY direction and 1490 feet in a NORTHERLY direction.
7. The general course of the claim is from the SOUTH to the NORTH.
8. The location of the claim is in the SE 1/4 of Section 6, Township 18 S. Range 25 E, Gila & Salt River Meridian, County of COCHISE, State of ARIZONA.
9. The type of location monument is A 2"X2"X5' WOOD POST
The types of corner end monuments are 2"X2"X5' WOOD POSTS
10. The location of the claim with reference to a natural object or permanent monument is:
THE NORTHEAST CORNER of the claim is located 1635 feet NORTH and 5400 feet WEST from the SOUTHEAST Corner of Section 5, T 18S, R25E, G&SRM

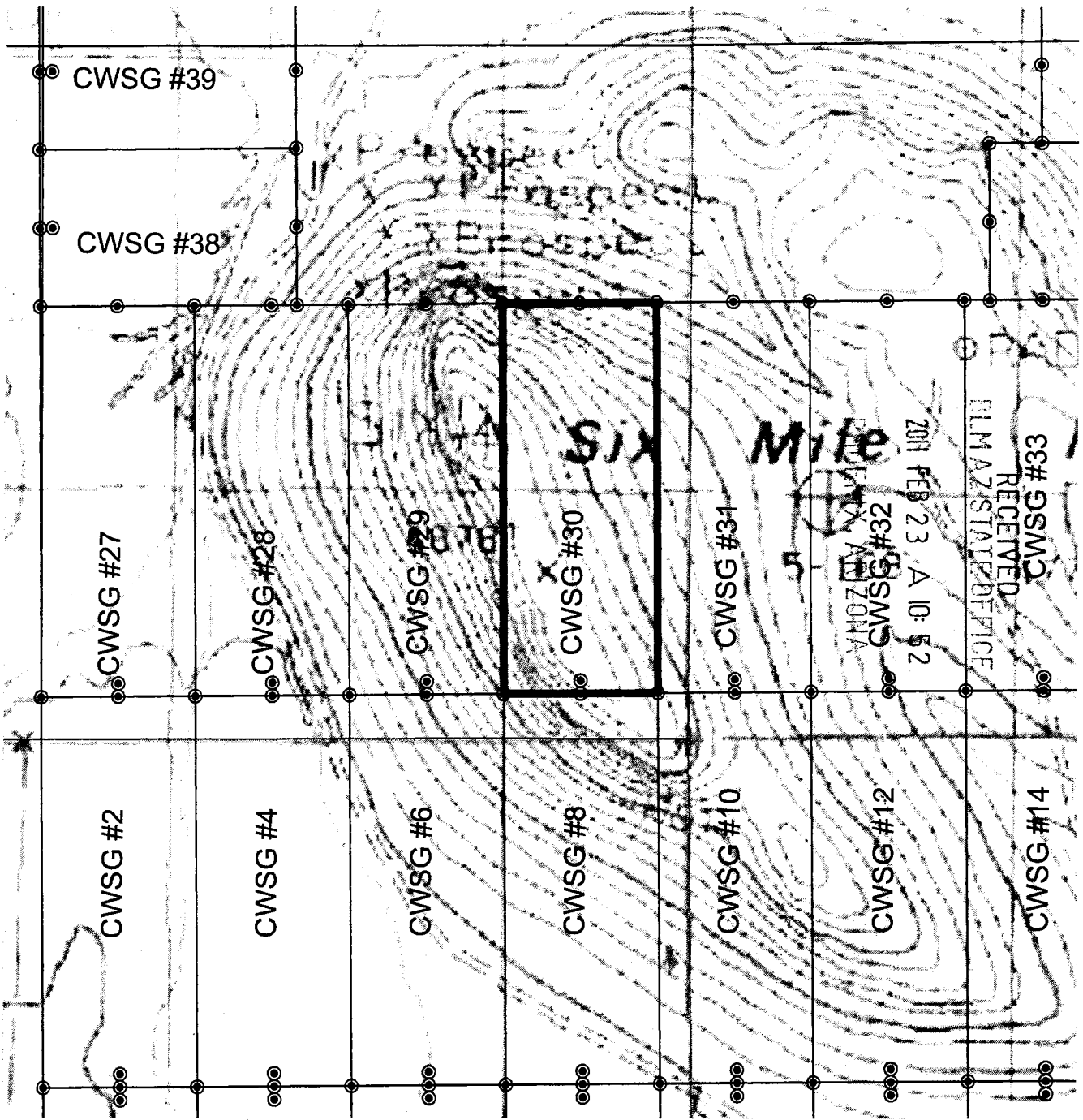
RECEIVED
DLMAZ STATE OFFICE
2011 FEB 23 A 10:52
PHOENIX, ARIZONA

AMC 405113

11. Dated: 12/28/10 Agent: Mike Palmer
Mike Palmer

Darling Environmental & Surveying, Ltd.
9040 South Rita Road, Suite 2350
Tucson, AZ 85747

LOAD MINING CLAIM MAP



SCALE: 1" = 600'



1. THE ABOVE MAP DEPICTS THE CWSG-30 MINING CLAIM, WHICH IS LOCATED IN THE SE QUARTER OF SECTION 6, TOWNSHIP 18 SOUTH, RANGE 25 EAST, GILA AND SALT RIVER MERIDIAN, COCHISE COUNTY, ARIZONA.

2. THE TYPE OF CORNER AND LOCATION MONUMENTS USED ARE AS FOLLOWS:
2" X 2" X 5' WOOD POST.

AMC 405173

When recorded return to:
Commonwealth Silver and Gold
5357 E. Timrod Street
Tucson, AZ 85711

2011-02-22 11:27 AM
Page 1 of 2
Requested By: COMMONWEALTH SILVER AND GOLD
Christine Rhodes - Recorder
Cochise County, AZ
02-22-2011 11:27 AM Recording Fee \$13.00

NOTICE OF MINING CLAIM

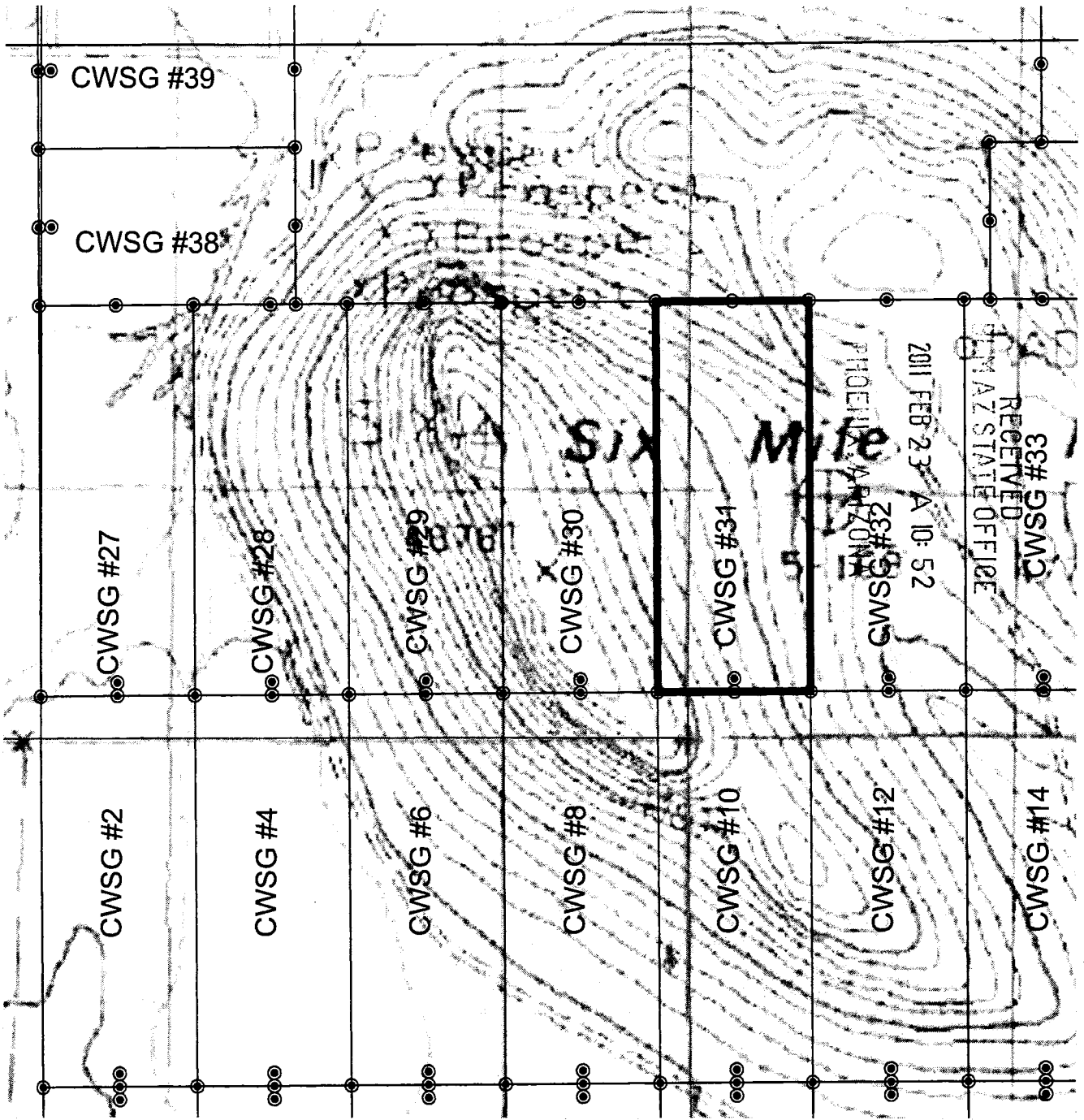
1. TYPE OF NOTICE: Location Amendment Relocation
2. TYPE OF CLAIM: Placer Lode Millsite Tunnelsite
3. The name and address of the Locator is:
Name: Commonwealth Silver and Gold
Address: 5357 E Timrod St.
City/State/Zip: Tucson, Arizona 85711
4. The name of the claim is: CWSG #31
5. The date of the location is: 12/28/10
6. The claim is 1500 feet long and 600 feet wide. This notice of location is posted on the centerline of the claim. The distance from the location monument to the end center of the claim is 10 feet in a SOUTHERLY direction and 1490 feet in a NORTHERLY direction.
7. The general course of the claim is from the SOUTH to the NORTH.
8. The location of the claim is in the SE 1/4 of Section 6, and the SW 1/4 of Section 5, Township 18 S, Range 25 E, Gila & Salt River Meridian, County of COCHISE, State of ARIZONA.
9. The type of location monument is A 2"X2"X5' WOOD POST
The types of corner end monuments are 2"X2"X5' WOOD POSTS
10. The location of the claim with reference to a natural object or permanent monument is:
THE NORTHEAST CORNER of the claim is located 1635 feet NORTH and 4800 feet WEST from the SOUTHEAST Corner of Section 5, T 18S, R25E, G&SRM
11. Dated: 12/28/10 Agent: Mike Palmer
Mike Palmer

RECEIVED
BLM AZ STATE OFFICE
2011 FEB 23 A 10:52
PHOENIX, ARIZONA

AMC 405774

Darling Environmental & Surveying, Ltd.
9040 South Rita Road, Suite 2350
Tucson, AZ 85747

LOAD MINING CLAIM MAP



AMC 405174

SCALE: 1" = 600'



1. THE ABOVE MAP DEPICTS THE CWSG-31 MINING CLAIM, WHICH IS LOCATED IN THE SE QUARTER OF SECTION 6 & SW QUARTER OF SECTION 5, TOWNSHIP 18 SOUTH, RANGE 25 EAST, GILA AND SALT RIVER MERIDIAN, COCHISE COUNTY, ARIZONA.
2. THE TYPE OF CORNER AND LOCATION MONUMENTS USED ARE AS FOLLOWS:
2" X 2" X 5' WOOD POST.

When recorded return to:
Commonwealth Silver and Gold
5357 E. Timrod Street
Tucson, AZ 85711

2011-04-20

Page 1 of 2

Requested By COMMONWEALTH SILVER AND GOLD

Christine Rhodes - Recorder

Cochise County, AZ

02-22-2011 11:27 AM Recording Fee \$13.00

NOTICE OF MINING CLAIM

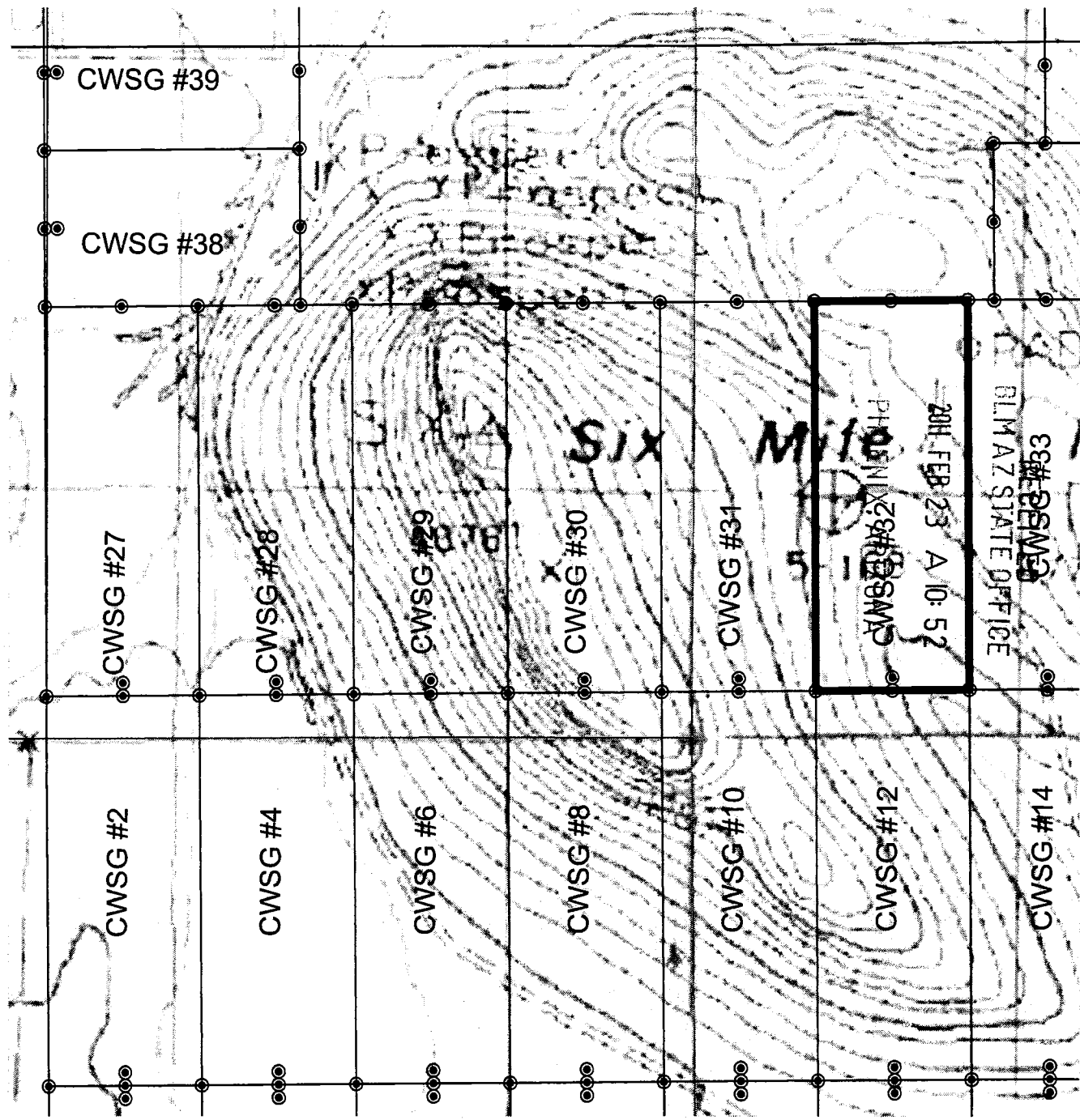
1. TYPE OF NOTICE: Location Amendment Relocation
2. TYPE OF CLAIM: Placer Lode Millsite Tunnelsite
3. The name and address of the Locator is:
Name: Commonwealth Silver and Gold
Address: 5357 E Timrod St.
City/State/Zip: Tucson, Arizona 85711
4. The name of the claim is: CWSG #32
5. The date of the location is: 12/28/10
6. The claim is 1500 feet long and 600 feet wide. This notice of location is posted on the centerline of the claim. The distance from the location monument to the end center of the claim is 10 feet in a SOUTHERLY direction and 1490 feet in a NORTHERLY direction.
7. The general course of the claim is from the SOUTH to the NORTH.
8. The location of the claim is in the SW 1/4 of Section 5, Township 18 S, Range 25 E, Gila & Salt River Meridian, County of COCHISE, State of ARIZONA.
9. The type of location monument is A 2"X2"X5' WOOD POST
The types of corner end monuments are 2"X2"X5' WOOD POSTS
10. The location of the claim with reference to a natural object or permanent monument is:
THE NORTHEAST CORNER of the claim is located 1635 feet NORTH and 4200 feet WEST from the SOUTHEAST Corner of Section 5, T 18S, R25E, G&SRM
11. Dated: 12/28/10 Agent: Mike Palmer
Mike Palmer

RECEIVED
DLM AZ STATE OFFICE
2011 FEB 23 A 10: 52
PHOENIX, ARIZONA

AMC 405175

Darling Environmental & Surveying, Ltd.
9040 South Rita Road, Suite 2350
Tucson, AZ 85747

LOAD MINING CLAIM MAP



ANC 405175

SCALE: 1" = 600'



1. THE ABOVE MAP DEPICTS THE CWSG-32 MINING CLAIM, WHICH IS LOCATED IN THE SW QUARTER OF SECTION 5, TOWNSHIP 18 SOUTH, RANGE 25 EAST, GILA AND SALT RIVER MERIDIAN, COCHISE COUNTY, ARIZONA.

2. THE TYPE OF CORNER AND LOCATION MONUMENTS USED ARE AS FOLLOWS:
 2" X 2" X 5' WOOD POST.

When recorded return to:
Commonwealth Silver and Gold
5357 E. Timrod Street
Tucson, AZ 85711

2011-C 1121
Page 1 of 2
Requested By COMMONWEALTH SILVER AND GOLD
Christina Rhodes - Recorder
Cochise County, AZ
02-22-2011 11:27 AM Recording Fee \$13.00

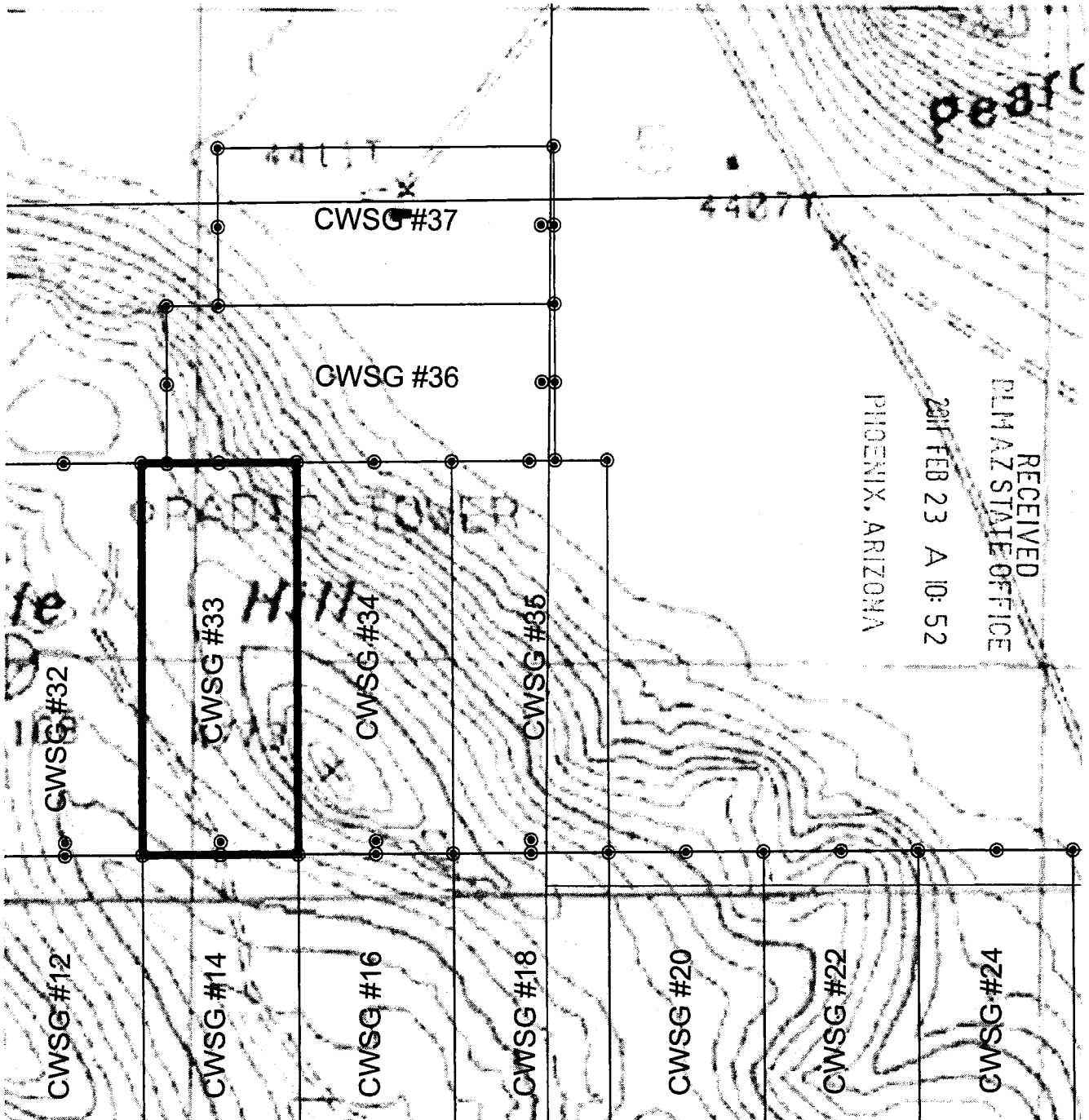
NOTICE OF MINING CLAIM

1. TYPE OF NOTICE: Location Amendment Relocation
2. TYPE OF CLAIM: Placer Lode Millsite Tunnelsite
3. The name and address of the Locator is:
Name: Commonwealth Silver and Gold
Address: 5357 E Timrod St.
City/State/Zip: Tucson, Arizona 85711
4. The name of the claim is: CWSG #33
5. The date of the location is: 12/28/10
6. The claim is 1500 feet long and 600 feet wide. This notice of location is posted on the centerline of the claim. The distance from the location monument to the end center of the claim is 10 feet in a SOUTHERLY direction and 1490 feet in a NORTHERLY direction.
7. The general course of the claim is from the SOUTH to the NORTH.
8. The location of the claim is in the SW 1/4 of Section 5, Township 18 S, Range 25 E, Gila & Salt River Meridian, County of COCHISE, State of ARIZONA.
9. The type of location monument is A 2"X2"X5' WOOD POST
The types of corner end monuments are 2"X2"X5' WOOD POSTS
10. The location of the claim with reference to a natural object or permanent monument is:
THE NORTHEAST CORNER of the claim is located 1635 feet NORTH and 3600 feet WEST from the SOUTHEAST Corner of Section 5, T 18S, R25E, G&SRM
11. Dated: 12/28/10 Agent: Mike Palmer
Mike Palmer
Darling Environmental & Surveying, Ltd.
9040 South Rita Road, Suite 2350
Tucson, AZ 85747

RECEIVED
BLM AZ STATE OFFICE
2011 FEB 23 A 10:52
PHOENIX, ARIZONA

AMC 405776

LOAD MINING CLAIM P



AMC 405716

SCALE: 1" = 600'



1. THE ABOVE MAP DEPICTS THE CWSG-33 MINING CLAIM, WHICH IS LOCATED IN THE SW QUARTER OF SECTION 5, TOWNSHIP 18 SOUTH, RANGE 25 EAST, GILA AND SALT RIVER MERIDIAN, COCHISE COUNTY, ARIZONA.

2. THE TYPE OF CORNER AND LOCATION MONUMENTS USED ARE AS FOLLOWS:
2" X 2" X 5' WOOD POST.

Legend symbols for survey monuments and features, including a north arrow, a circle with a dot, a circle with a cross, a triangle, and a square.

When recorded return to:
Commonwealth Silver and Gold
5357 E. Timrod Street
Tucson, AZ 85711

Page 1 of 2
Requested By: COMMONWEALTH SILVER AND GOLD
Christine R. [redacted] - Recorder
Cochise County, AZ
02-22-2011 11:27 AM Recording Fee \$13.00

NOTICE OF MINING CLAIM

1. TYPE OF NOTICE: Location Amendment Relocation
2. TYPE OF CLAIM: Placer Lode Millsite Tunnelsite

3. The name and address of the Locator is:

Name: Commonwealth Silver and Gold

Address: 5357 E Timrod St.

City/State/Zip: Tucson, Arizona 85711

4. The name of the claim is: CWSG #34

5. The date of the location is: 12/28/10

6. The claim is 1500 feet long and 600 feet wide. This notice of location is posted on the centerline of the claim. The distance from the location monument to the end center of the claim is 10 feet in a SOUTHERLY direction and 1490 feet in a NORTHERLY direction.

7. The general course of the claim is from the SOUTH to the NORTH.

8. The location of the claim is in the SW 1/4 of Section 5, Township 18 S. Range 25 E, Gila & Salt River Meridian, County of COCHISE, State of ARIZONA.

9. The type of location monument is A 2"X2"X5' WOOD POST
The types of corner end monuments are 2"X2"X5' WOOD POSTS

10. The location of the claim with reference to a natural object or permanent monument is:
THE NORTHEAST CORNER of the claim is located 1635 feet NORTH and 3000 feet WEST from the SOUTHEAST Corner of Section 5, T 18S, R25E, G&SRM

11. Dated: 12/29/10

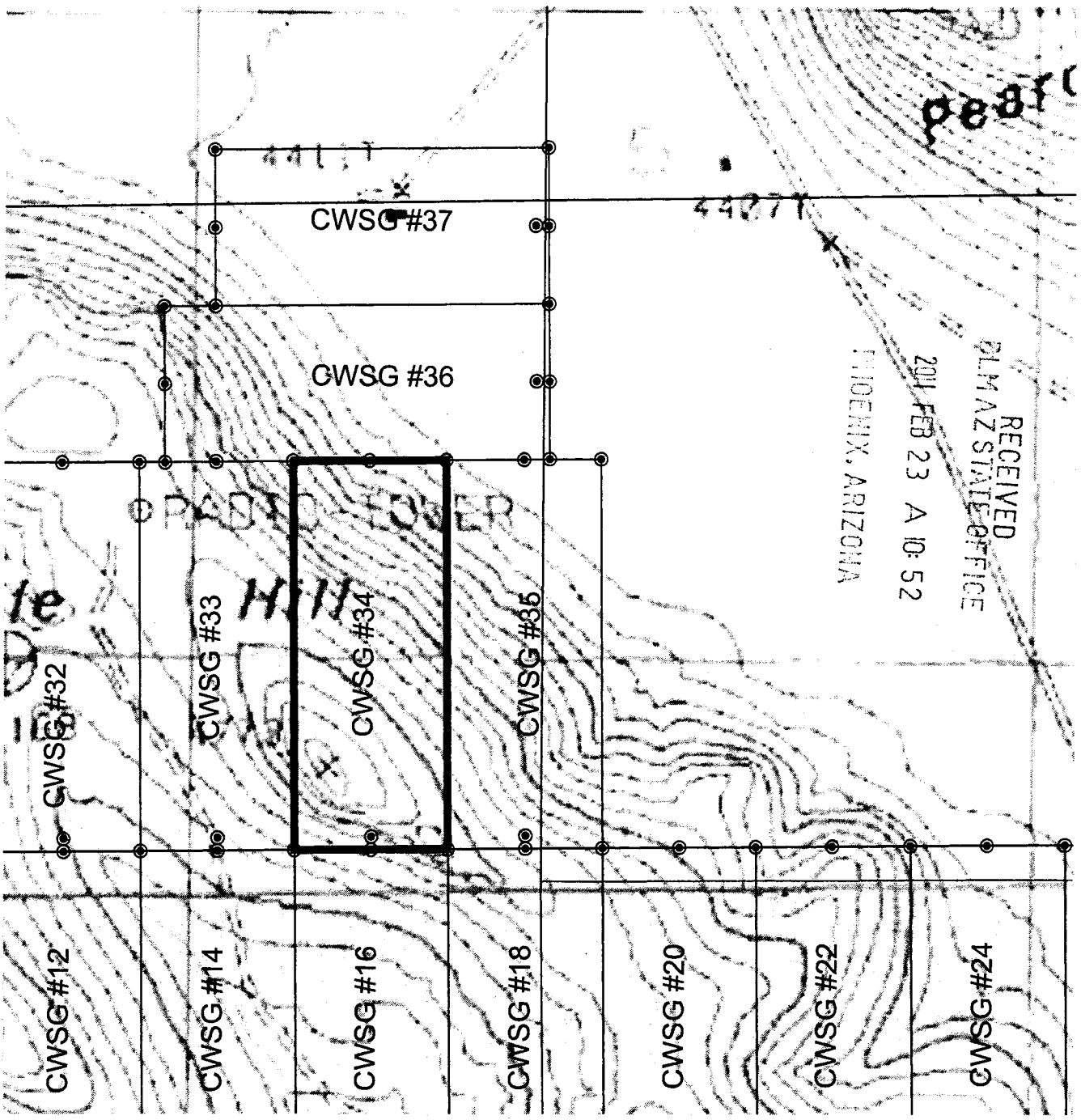
Agent: Mike Palmer
Mike Palmer

Darling Environmental & Surveying, Ltd.
9040 South Rita Road, Suite 2350
Tucson, AZ 85747

RECEIVED
ELM AZ STATE OFFICE
2011 FEB 23 A 10:52
PHOENIX, ARIZONA

AMC 405777

LOAD MINING CLAIM MAP



SCALE: 1" = 600'



1. THE ABOVE MAP DEPICTS THE CWSG-34 MINING CLAIM, WHICH IS LOCATED IN THE SW QUARTER OF SECTION 5, TOWNSHIP 18 SOUTH, RANGE 25 EAST, GILA AND SALT RIVER MERIDIAN, COCHISE COUNTY, ARIZONA.
2. THE TYPE OF CORNER AND LOCATION MONUMENTS USED ARE AS FOLLOWS:
2" X 2" X 5' WOOD POST.

ANC 405177

0 1 2 3 4 5 6 7 8 9 10 11 12 13 14 15 16 17 18 19 20 21 22 23 24 25 26 27 28 29 30 31 32 33 34 35 36 37 38 39 40 41 42 43 44 45 46 47 48 49 50 51 52 53 54 55 56 57 58 59 60 61 62 63 64 65 66 67 68 69 70 71 72 73 74 75 76 77 78 79 80 81 82 83 84 85 86 87 88 89 90 91 92 93 94 95 96 97 98 99 100

When recorded return to:
Commonwealth Silver and Gold
5357 E. Timrod Street
Tucson, AZ 85711

2011-04-23
Page 1 of 2
Requested by COMMONWEALTH SILVER AND GOLD
Christine Rhodes - Recorder
Cochise County, AZ
02-22-2011 11:27 AM Recordings Fee \$13.00

NOTICE OF MINING CLAIM

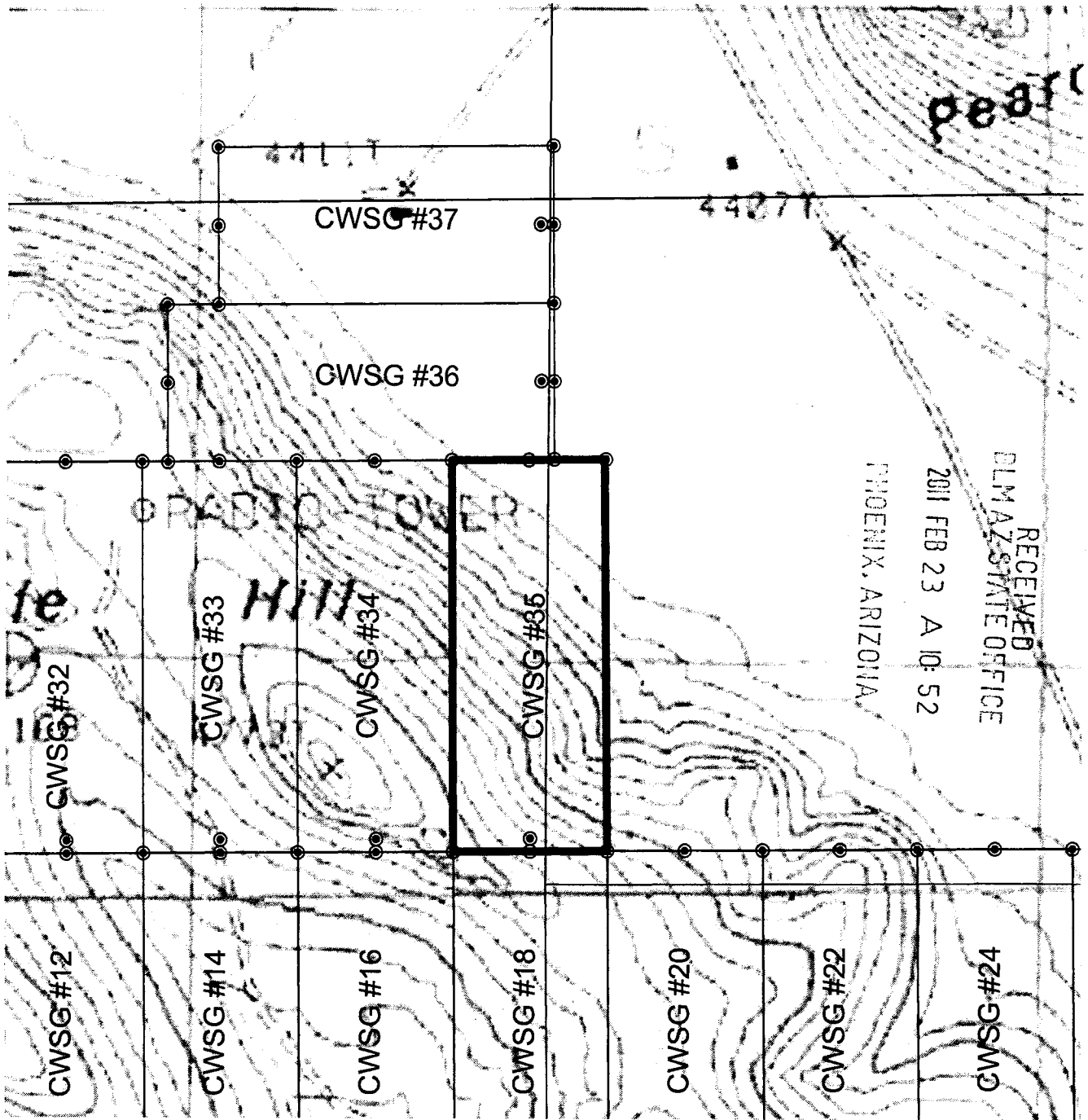
1. TYPE OF NOTICE: Location Amendment Relocation
2. TYPE OF CLAIM: Placer Lode Millsite Tunnelsite
3. The name and address of the Locator is:
Name: Commonwealth Silver and Gold
Address: 5357 E Timrod St.
City/State/Zip: Tucson, Arizona 85711
4. The name of the claim is: CWSG #35
5. The date of the location is: 12/28/10
6. The claim is 1500 feet long and 600 feet wide. This notice of location is posted on the centerline of the claim. The distance from the location monument to the end center of the claim is 10 feet in a SOUTHERLY direction and 1490 feet in a NORTHERLY direction.
7. The general course of the claim is from the SOUTH to the NORTH.
8. The location of the claim is in the SW & SE 1/4 of Section 5, Township 18 S. Range 25 E, Gila & Salt River Meridian, County of COCHISE, State of ARIZONA.
9. The type of location monument is A 2"X2"X5' WOOD POST
The types of corner end monuments are 2"X2"X5' WOOD POSTS
10. The location of the claim with reference to a natural object or permanent monument is:
THE NORTHEAST CORNER of the claim is located 1635 feet NORTH and 2400 feet WEST from the SOUTHEAST Corner of Section 5, T 18S, R25E, G&SRM
11. Dated: 12/28/10 Agent: Mike Palmer
Mike Palmer

RECEIVED
PLM AZ STATE OFFICE
2011 FEB 23 A 10:52
PHOENIX, ARIZONA

AMC 405178

Darling Environmental & Surveying, Ltd.
9040 South Rita Road, Suite 2350
Tucson, AZ 85747

LOAD MINING CLAIM



RECEIVED
 DLM AZ STATE OFFICE
 2011 FEB 23 A 10:52
 PHOENIX, ARIZONA

AMD 405778

SCALE: 1" = 600'



1. THE ABOVE MAP DEPICTS THE CWSG-35 MINING CLAIM, WHICH IS LOCATED IN THE SW & SE QUARTER OF SECTION 5, TOWNSHIP 18 SOUTH, RANGE 25 EAST, GILA AND SALT RIVER MERIDIAN, COCHISE COUNTY, ARIZONA.

2. THE TYPE OF CORNER AND LOCATION MONUMENTS USED ARE AS FOLLOWS:
 2" X 2" X 5' WOOD POST.

When recorded return to:
Commonwealth Silver and Gold
5357 E. Timrod Street
Tucson, AZ 85711

2011-01-24
Page 1 of 2
Requested by COMMONWEALTH SILVER AND GOLD
Christine Rhodes - Recorder
Cochise County, AZ
02-22-2011 11:27 AM Recording Fee \$13.00

DNOTICE OF MINING CLAIM

- 1. TYPE OF NOTICE: Location Amendment Relocation
- 2. TYPE OF CLAIM: Placer Lode Millsite Tunnelsite
- 3. The name and address of the Locator is:

Name: Commonwealth Silver and Gold

Address: 5357 E Timrod St.

City/State/Zip: Tucson, Arizona 85711

4. The name of the claim is: CWSG #38

5. The date of the location is: 12/28/10

6. The claim is 1000 feet long and 600 feet wide. This notice of location is posted on the centerline of the claim. The distance from the location monument to the end center of the claim is 50 feet in a WESTERLY direction and 950 feet in a EASTERLY direction.

7. The general course of the claim is from the WEST to the EAST.

8. The location of the claim is in the SE 1/4 of Section 6, Township 18 S, Range 25 E, Gila & Salt River Meridian, County of COCHISE, State of ARIZONA.

9. The type of location monument is A 2"X2"X5' WOOD POST
The types of corner end monuments are 2"X2"X5' WOOD POSTS

10. The location of the claim with reference to a natural object or permanent monument is:
THE NORTHEAST CORNER of the claim is located 2235 feet NORTH and 6800 feet WEST from the SOUTHEAST Corner of Section 5, T 18S, R25E, G&SRM

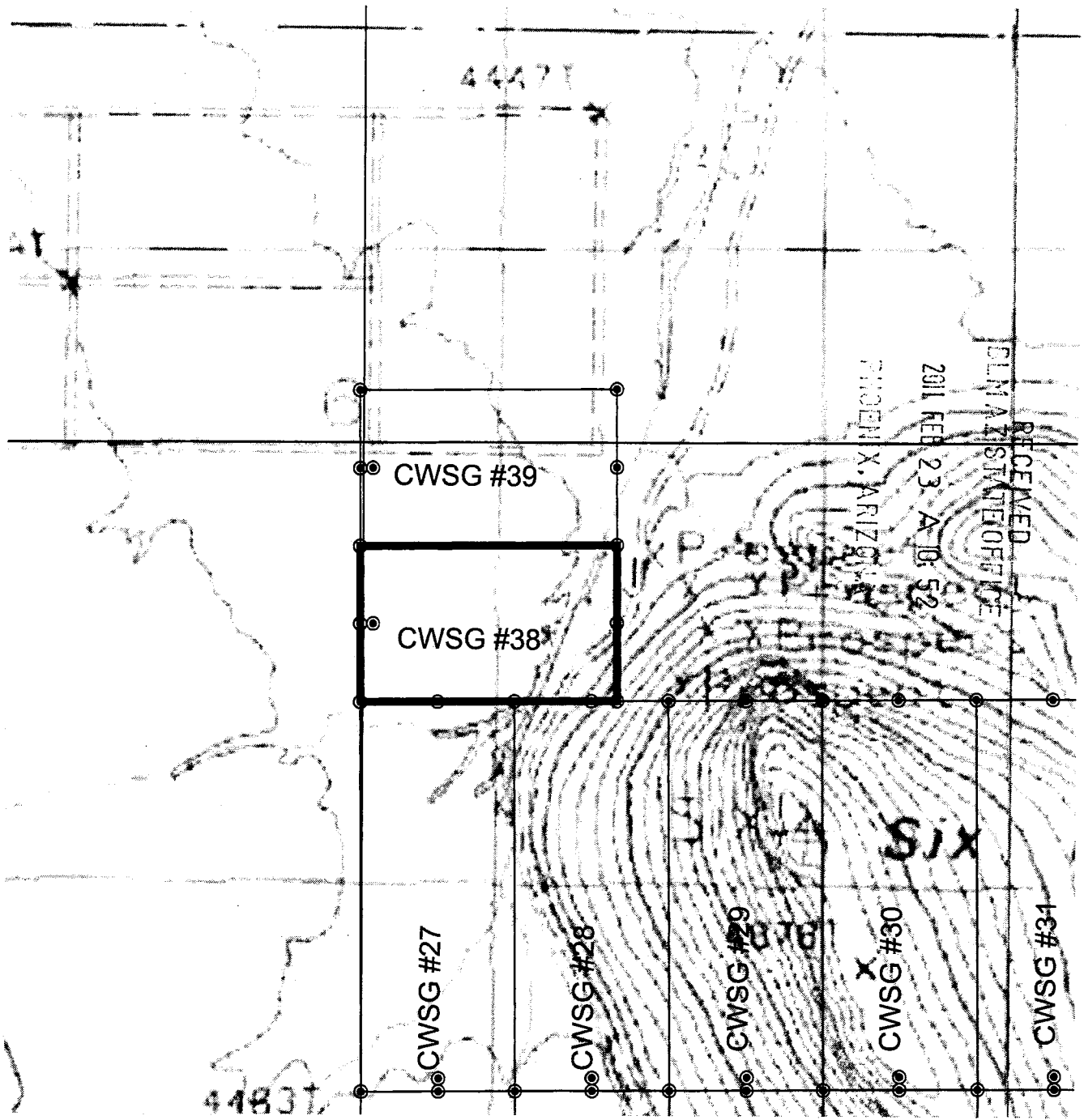
11. Dated: 12/28/10 Agent: Mike Palmer
Mike Palmer

Darling Environmental & Surveying, Ltd.
9040 South Rita Road, Suite 2350
Tucson, AZ 85747

RECEIVED
FLM AZ STATE OFFICE
2011 FEB 23 A 10:52
PHOENIX, ARIZONA

AMC 405779

LOAD MINING CLAIM MAP



SCALE: 1" = 600'



1. THE ABOVE MAP DEPICTS THE CWSG-38 MINING CLAIM, WHICH IS LOCATED IN THE SE & SW QUARTER OF SECTION 6, TOWNSHIP 18 SOUTH, RANGE 25 EAST, GILA AND SALT RIVER MERIDIAN, COCHISE COUNTY, ARIZONA.

2. THE TYPE OF CORNER AND LOCATION MONUMENTS USED ARE AS FOLLOWS:
2" X 2" X 5' WOOD POST.

When recorded return to:
Commonwealth Silver and Gold
5357 E. Timrod Street
Tucson, AZ 85711

2011-07-25
Page 1 of 2
Requested By: COMMONWEALTH SILVER AND GOLD
Christine Rhodes - Recorder
Cochise County, AZ
02-22-2011 11:27 AM Recording Fee \$13.00

DNOTICE OF MINING CLAIM

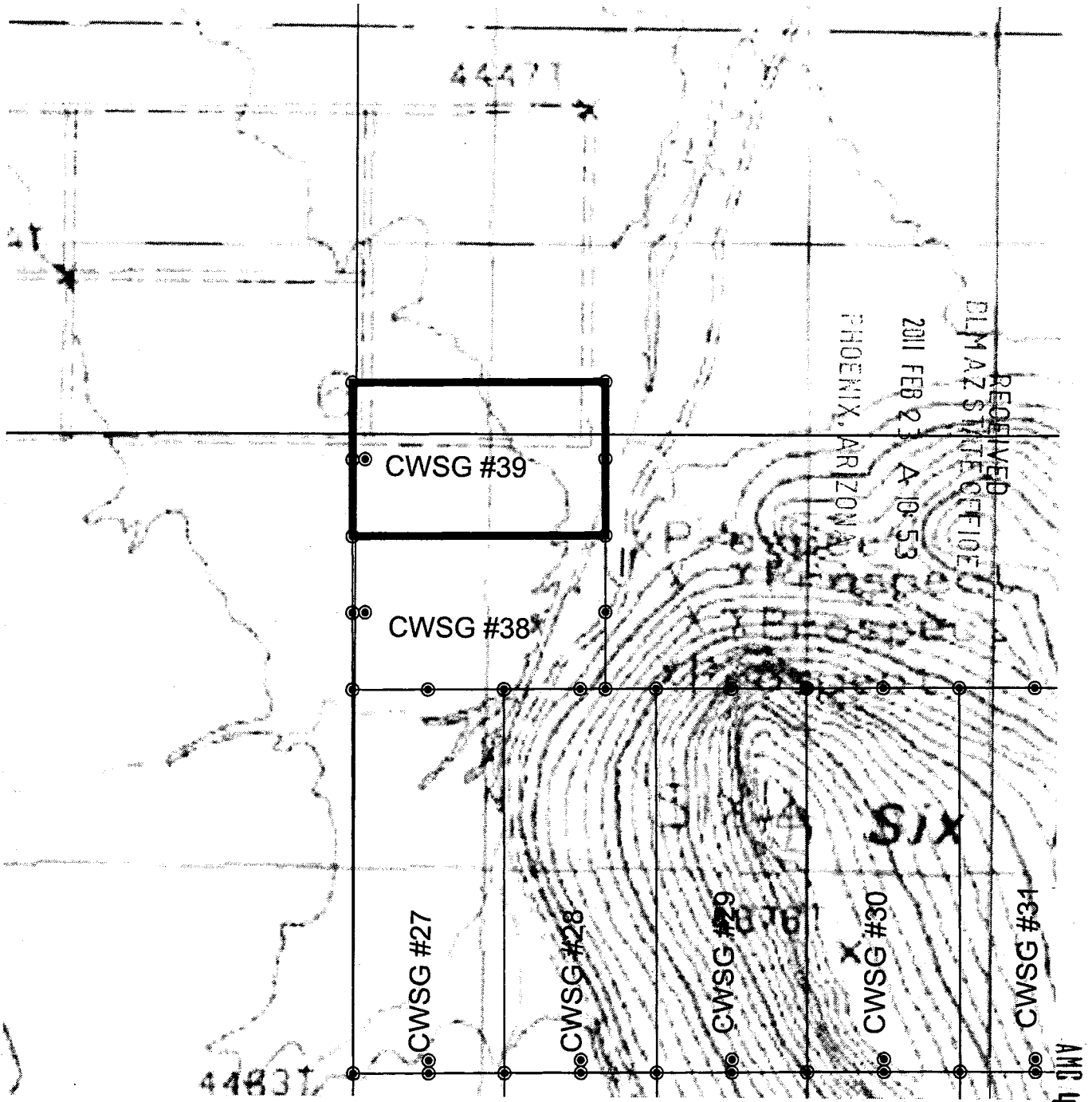
1. TYPE OF NOTICE: Location Amendment Relocation
2. TYPE OF CLAIM: Placer Lode Millsite Tunnelsite
3. The name and address of the Locator is:
Name: Commonwealth Silver and Gold
Address: 5357 E Timrod St.
City/State/Zip: Tucson, Arizona 85711
4. The name of the claim is: CWSG #39
5. The date of the location is: 12/28/10
6. The claim is 1000 feet long and 600 feet wide. This notice of location is posted on the centerline of the claim. The distance from the location monument to the end center of the claim is 50 feet in a WESTERLY direction and 950 feet in a EASTERLY direction.
7. The general course of the claim is from the WEST to the EAST.
8. The location of the claim is in the SE & NE 1/4 of Section 6, Township 18 S. Range 25 E, Gila & Salt River Meridian, County of COCHISE, State of ARIZONA.
9. The type of location monument is A 2"X2"X5' WOOD POST
The types of corner end monuments are 2"X2"X5' WOOD POSTS
10. The location of the claim with reference to a natural object or permanent monument is:
THE NORTHEAST CORNER of the claim is located 2835 feet NORTH and 6800 feet WEST from the SOUTHEAST Corner of Section 5, T 18S, R25E, G&SRM
11. Dated: 12/28/10 Agent: Mike Palmer
Mike Palmer

RECEIVED
BLM AZ STATE OFFICE
2011 FEB 23 A 10:52
PHOENIX, ARIZONA

AMC 405780

Darling Environmental & Surveying, Ltd.
9040 South Rita Road, Suite 2350
Tucson, AZ 85747

LOAD MINING CLAIM MAP



SCALE: 1" = 600'



1. THE ABOVE MAP DEPICTS THE CWSG-39 MINING CLAIM, WHICH IS LOCATED IN THE NE & NW & SE & SW QUARTER OF SECTION 6, TOWNSHIP 18 SOUTH, RANGE 25 EAST, GILA AND SALT RIVER MERIDIAN, COCHISE COUNTY, ARIZONA.

2. THE TYPE OF CORNER AND LOCATION MONUMENTS USED ARE AS FOLLOWS:
 2" X 2" X 5' WOOD POST.

AMB 405780


When recorded return to:
Commonwealth Silver and Gold
5357 E. Timrod Street
Tucson, AZ 85711

2011-02-26
Page 1 of 2
Requested By: COMMONWEALTH SILVER AND GOLD
Christine Rhodes - Recorder
Cochise County, AZ
02-22-2011 11:27 AM Recordings Fee \$13.00

NOTICE OF MINING CLAIM

1. TYPE OF NOTICE: Location Amendment Relocation
2. TYPE OF CLAIM: Placer Lode Millsite Tunnelsite
3. The name and address of the Locator is:
Name: Commonwealth Silver and Gold
Address: 5357 E Timrod St.
City/State/Zip: Tucson, Arizona 85711
4. The name of the claim is: CWSG #50
5. The date of the location is: 1-6-2011
6. The claim is 1500 feet long and 600 feet wide. This notice of location is posted on the centerline of the claim. The distance from the location monument to the end center of the claim is 10 feet in a WESTERLY direction and 1490 feet in a EASTERLY direction.
7. The general course of the claim is from the WEST to the EAST.
8. The location of the claim is in the SE 1/4 of Section 1, Township 18 S. Range 25 E, Gila & Salt River Meridian, County of COCHISE, State of ARIZONA.
9. The type of location monument is A 2"X2"X5' WOOD POST
The types of corner end monuments are 2"X2"X5' WOOD POSTS
10. The location of the claim with reference to a natural object or permanent monument is:
THE NORTHEAST CORNER of the claim is located 2313 feet NORTH and 51 feet EAST from the SOUTHEAST Corner of Section 1, T 18S, R25E, G&SRM

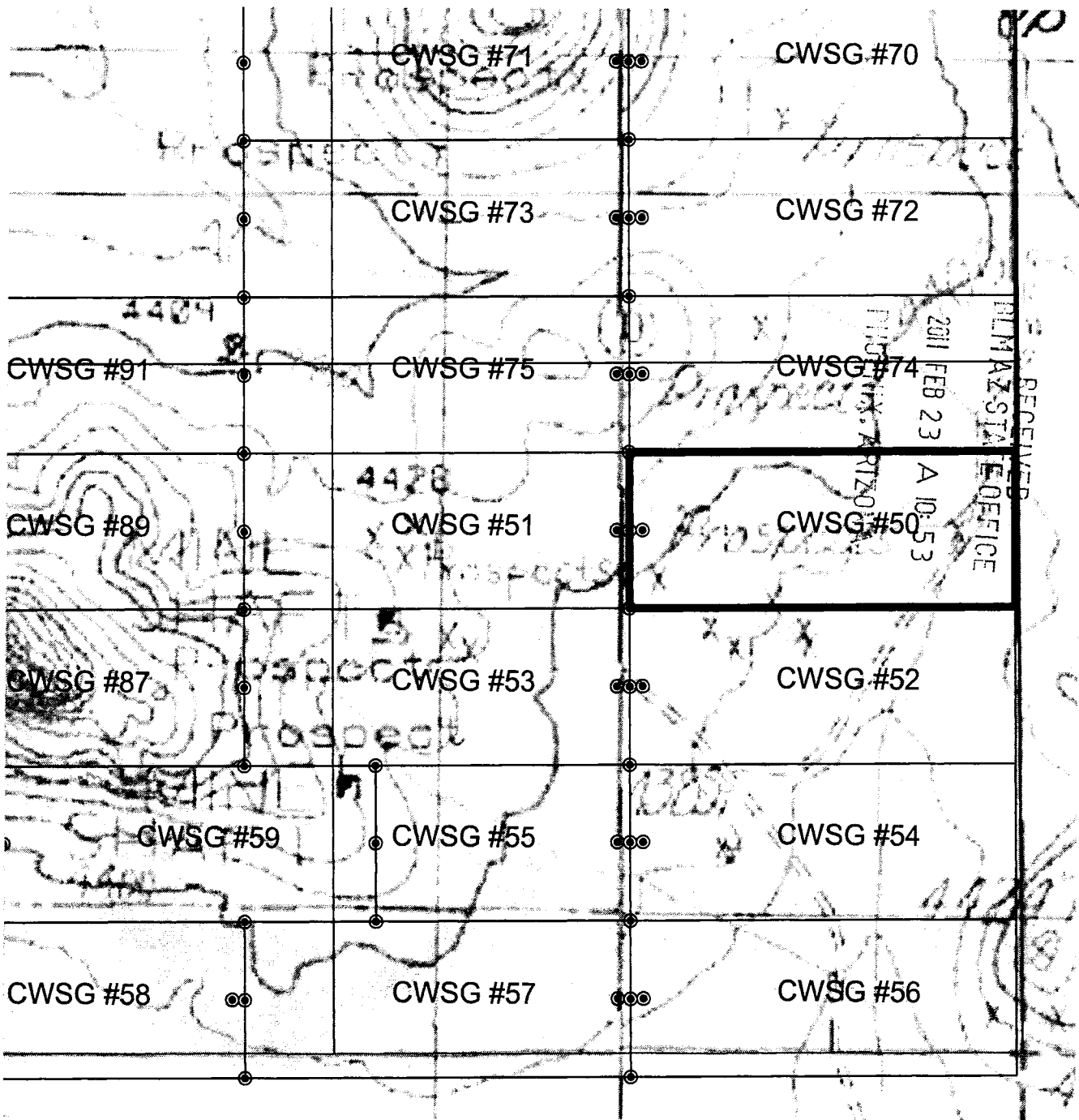
RECEIVED
DLM AZ STATE OFFICE
2011 FEB 23 A 10:53
PHOENIX, ARIZONA

11. Dated: 1-6-2011 Agent: 
SETH JONES

Darling Environmental & Surveying, Ltd.
9040 South Rita Road, Suite 2350
Tucson, AZ 85747

ANG 405781

LOAD MINING CLAIM MAP



ANC 405781

SCALE: 1" = 600'



1. THE ABOVE MAP DEPICTS THE CWSG-50 MINING CLAIM, WHICH IS LOCATED IN THE SE QUARTER OF SECTION 1, TOWNSHIP 18 SOUTH, RANGE 25 EAST, GILA AND SALT RIVER MERIDIAN, COCHISE COUNTY, ARIZONA.

2. THE TYPE OF CORNER AND LOCATION MONUMENTS USED ARE AS FOLLOWS:
 2" X 2" X 5' WOOD POST.

When recorded return to:
Commonwealth Silver and Gold
5357 E. Timrod Street
Tucson, AZ 85711

2011-01-27
Page 1 of 2
Requested By COMMONWEALTH SILVER AND GOLD
Christine Rhodes - Recorder
Cochise County, AZ
02-22-2011 11:27 AM Recording Fee \$13.00

NOTICE OF MINING CLAIM

- 1. TYPE OF NOTICE: Location Amendment Relocation
- 2. TYPE OF CLAIM: Placer Lode Millsite Tunnelsite

3. The name and address of the Locator is:

Name: Commonwealth Silver and Gold

Address: 5357 E Timrod St.

City/State/Zip: Tucson, Arizona 85711

4. The name of the claim is: CWSG #51

5. The date of the location is: 1-6-2011

6. The claim is 1500 feet long and 600 feet wide. This notice of location is posted on the centerline of the claim. The distance from the location monument to the end center of the claim is 10 feet in a EASTERLY direction and 1490 feet in a WESTERLY direction.


7. The general course of the claim is from the EAST to the WEST.

8. The location of the claim is in the SE & SW 1/4 of Section 1, Township 18 S. Range 25 E, Gila & Salt River Meridian, County of COCHISE, State of ARIZONA.

9. The type of location monument is A 2"X2"X5' WOOD POST
The types of corner end monuments are 2"X2"X5' WOOD POSTS

10. The location of the claim with reference to a natural object or permanent monument is:
THE NORTHEAST CORNER of the claim is located 2313 feet NORTH and 1449 feet WEST from the SOUTHEAST Corner of Section 1, T 18S, R25E, G&SRM

11. Dated: 1-6-2011

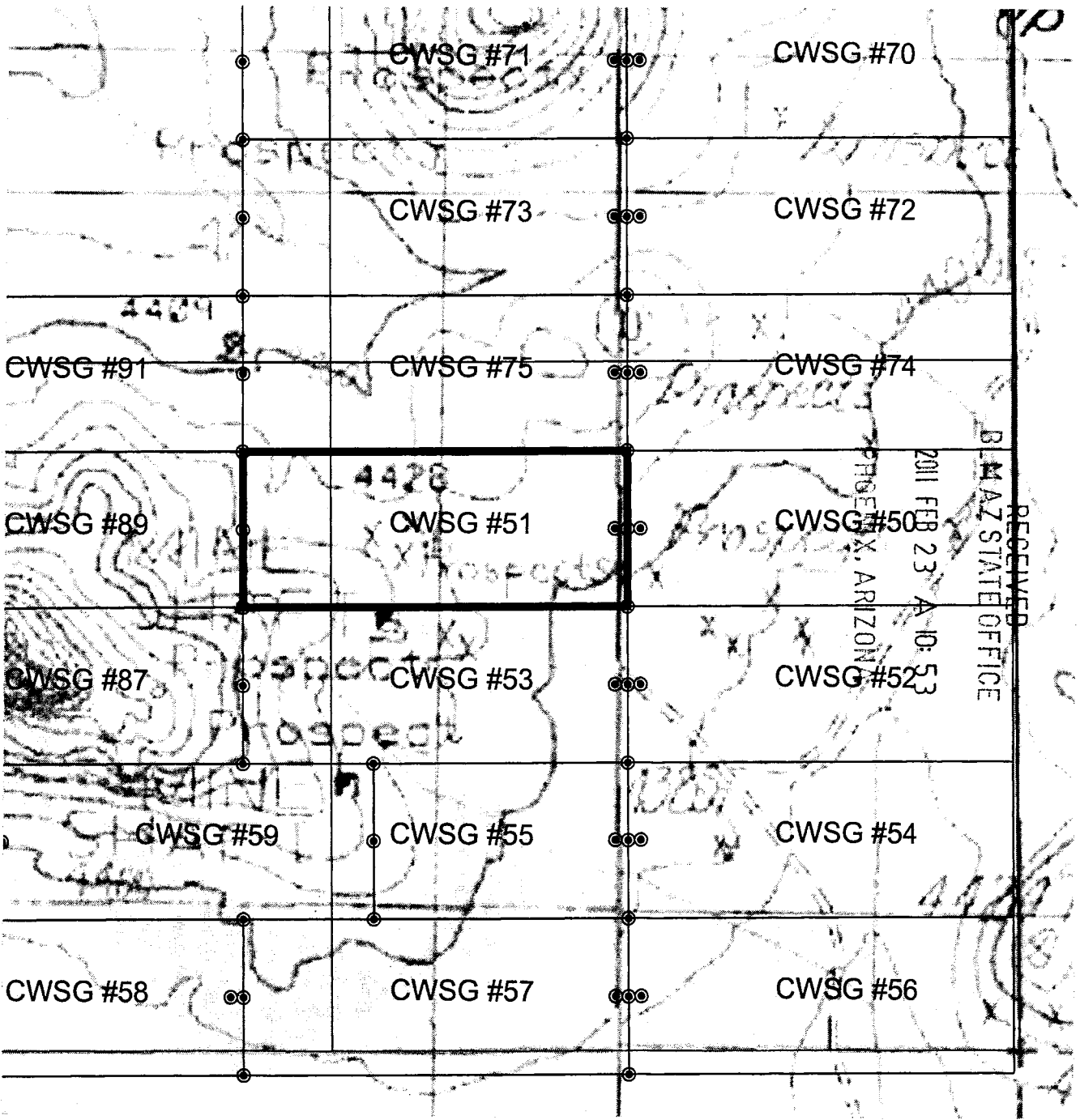
Agent: 
SETH JONES

Darling Environmental & Surveying, Ltd.
9040 South Rita Road, Suite 2350
Tucson, AZ 85747

RECEIVED
BLM AZ STATE OFFICE
2011 FEB 23 A 10: 53
PHOENIX, ARIZONA

AMB 405782

LOAD MINING CLAIM 



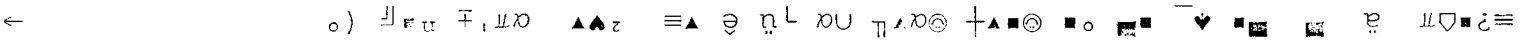
RECEIVED
 BLM AZ STATE OFFICE
 2011 FEB 23 A 10:53
 PHOENIX, ARIZONA

AMC 405782

SCALE: 1" = 600'



1. THE ABOVE MAP DEPICTS THE CWSG-51 MINING CLAIM, WHICH IS LOCATED IN THE SE & SW QUARTER OF SECTION 1, TOWNSHIP 18 SOUTH, RANGE 25 EAST, GILA AND SALT RIVER MERIDIAN, COCHISE COUNTY, ARIZONA.
2. THE TYPE OF CORNER AND LOCATION MONUMENTS USED ARE AS FOLLOWS:
 2" X 2" X 5' WOOD POST.



When recorded return to:
Commonwealth Silver and Gold
5357 E. Timrod Street
Tucson, AZ 85711

2011-01-28
Page 1 of 2
Requested By: COMMONWEALTH SILVER AND GOLD
Christine Rhodes - Recorder
Cochise County, AZ
02-22-2011 11:27 AM Recording Fee \$13.00

DNOTICE OF MINING CLAIM

1. TYPE OF NOTICE: Location Amendment Relocation
2. TYPE OF CLAIM: Placer Lode Millsite Tunnelsite

3. The name and address of the Locator is:

Name: Commonwealth Silver and Gold

Address: 5357 E Timrod St.

City/State/Zip: Tucson, Arizona 85711

4. The name of the claim is: CWSG #52

5. The date of the location is: 1-6-2011

6. The claim is 1500 feet long and 600 feet wide. This notice of location is posted on the centerline of the claim. The distance from the location monument to the end center of the claim is 10 feet in a WESTERLY direction and 1490 feet in a EASTERLY direction.


7. The general course of the claim is from the WEST to the EAST.

8. The location of the claim is in the SE 1/4 of Section 1, Township 18 S. Range 25 E, Gila & Salt River Meridian, County of COCHISE, State of ARIZONA.

9. The type of location monument is A 2"X2"X5' WOOD POST
The types of corner end monuments are 2"X2"X5' WOOD POSTS

10. The location of the claim with reference to a natural object or permanent monument is:
THE NORTHEAST CORNER of the claim is located 1713 feet NORTH and 51 feet EAST from the SOUTHEAST Corner of Section 1, T 18S, R25E, G&SRM

11. Dated: 1-6-2011

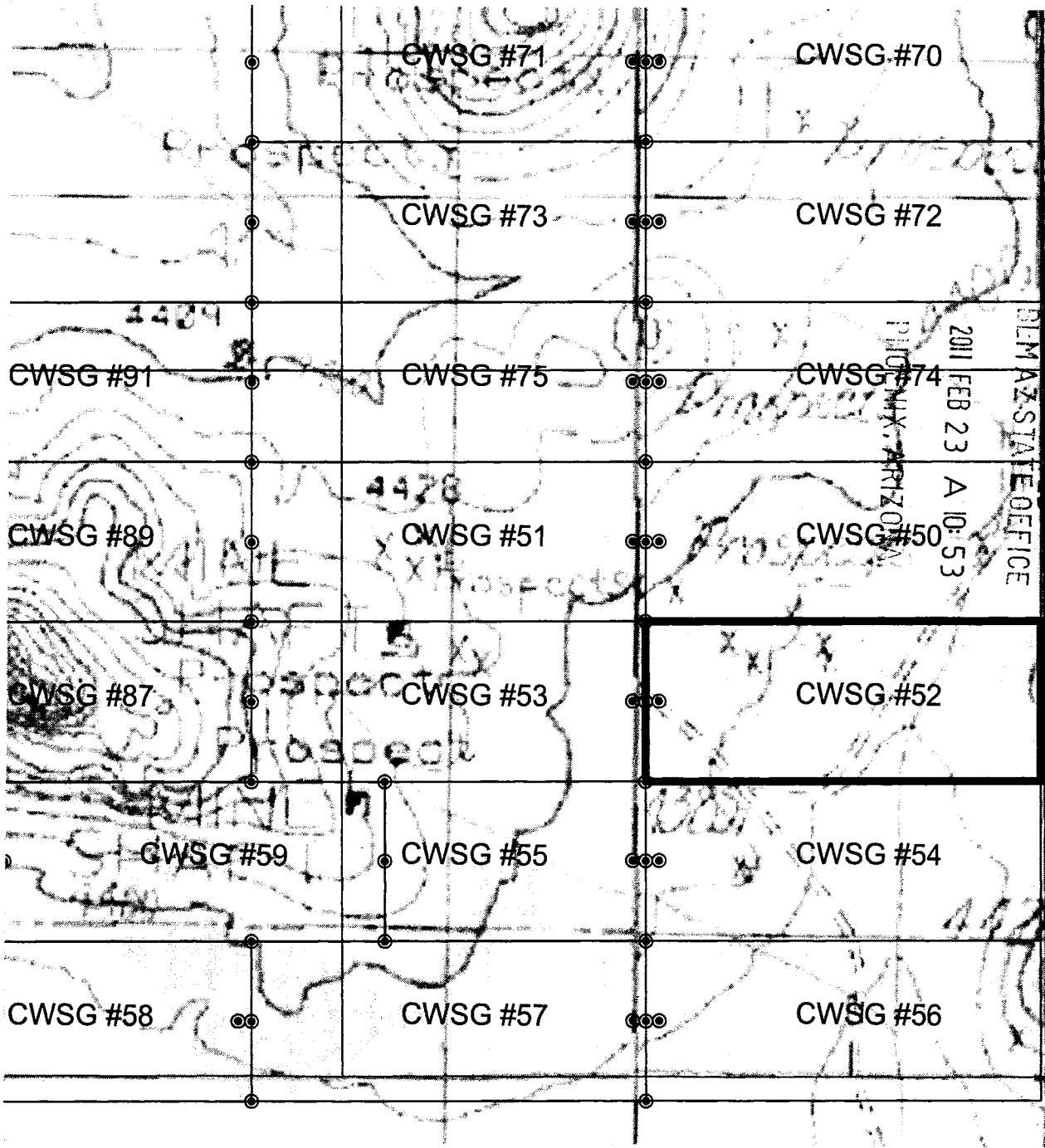
Agent: 
SETH JONES

Darling Environmental & Surveying, Ltd.
9040 South Rita Road, Suite 2350
Tucson, AZ 85747

RECEIVED
BLM AZ STATE OFFICE
2011 FEB 23 A 10:58
PHOENIX, ARIZONA

AMC 405783

LOAD MINING CLAIM MAP



AMC 405183

SCALE: 1" = 600'



1. THE ABOVE MAP DEPICTS THE CWSG-52 MINING CLAIM, WHICH IS LOCATED IN THE SE QUARTER OF SECTION 1, TOWNSHIP 18 SOUTH, RANGE 25 EAST, GILA AND SALT RIVER MERIDIAN, COCHISE COUNTY, ARIZONA.

2. THE TYPE OF CORNER AND LOCATION MONUMENTS USED ARE AS FOLLOWS:
 2" X 2" X 5' WOOD POST.

When recorded return to:
Commonwealth Silver and Gold
5357 E. Timrod Street
Tucson, AZ 85711

2011-01-29
Page 1 of 2
Requested By: COMMONWEALTH SILVER AND GOLD
Christine Rhodes - Recorder
Cochise County, AZ
02-22-2011 11:27 AM Recording Fee \$13.00

NOTICE OF MINING CLAIM

- 1. TYPE OF NOTICE: X Location Amendment Relocation
- 2. TYPE OF CLAIM: Placer X Lode Millsite Tunnelsite

3. The name and address of the Locator is:

Name: Commonwealth Silver and Gold

Address: 5357 E Timrod St.

City/State/Zip: Tucson, Arizona 85711

4. The name of the claim is: CWSG #53

5. The date of the location is: 1-6-2011

6. The claim is 1500 feet long and 600 feet wide. This notice of location is posted on the centerline of the claim. The distance from the location monument to the end center of the claim is 10 feet in a EASTERLY direction and 1490 feet in a WESTERLY direction.


7. The general course of the claim is from the EAST to the WEST.

8. The location of the claim is in the SE & SW 1/4 of Section 1, Township 18 S, Range 25 E, Gila & Salt River Meridian, County of COCHISE, State of ARIZONA.

9. The type of location monument is A 2"X2"X5' WOOD POST
The types of corner end monuments are 2"X2"X5' WOOD POSTS

10. The location of the claim with reference to a natural object or permanent monument is:
THE NORTHEAST CORNER of the claim is located 1713 feet NORTH and 1449 feet WEST from the SOUTHEAST Corner of Section 1, T 18S, R25E, G&SRM

11. Dated: 1-6-2011

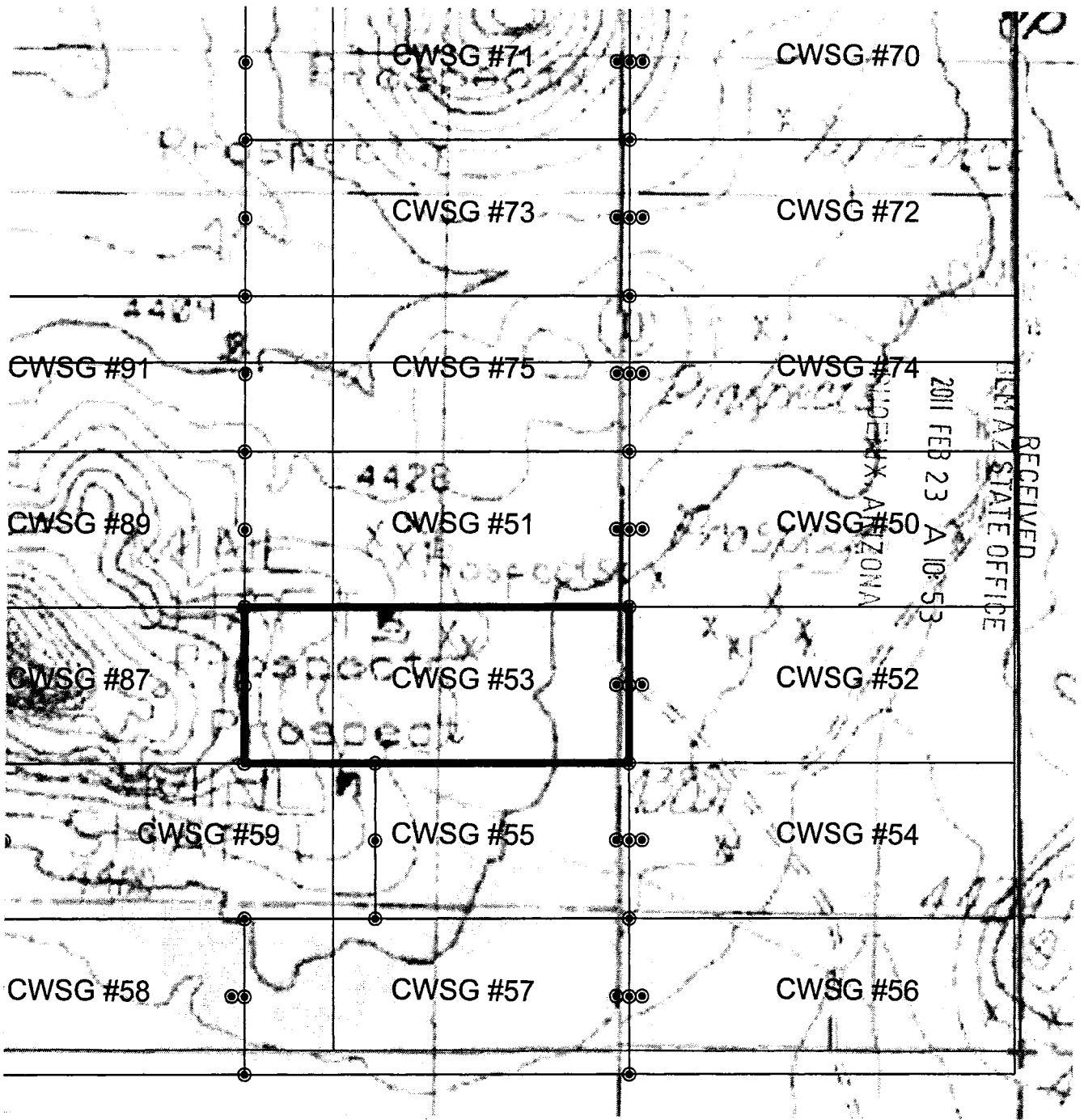
Agent: 
SETH JONES

Darling Environmental & Surveying, Ltd.
9040 South Rita Road, Suite 2350
Tucson, AZ 85747

RECEIVED
DLMAZ STATE OFFICE
2011 FEB 23 A 10:53
PHOENIX, ARIZONA

AMC 405784

LOAD MINING CLAIM MAP



SCALE: 1" = 600'



1. THE ABOVE MAP DEPICTS THE CWSG-53 MINING CLAIM, WHICH IS LOCATED IN THE SE & SW QUARTER OF SECTION 1, TOWNSHIP 18 SOUTH, RANGE 25 EAST, GILA AND SALT RIVER MERIDIAN, COCHISE COUNTY, ARIZONA.

2. THE TYPE OF CORNER AND LOCATION MONUMENTS USED ARE AS FOLLOWS:
2" X 2" X 5' WOOD POST.

AMC 405784



When recorded return to:
Commonwealth Silver and Gold
5357 E. Timrod Street
Tucson, AZ 85711

2011-01-30
Page 1 of 2
Requested By: COMMONWEALTH SILVER AND GOLD
Christina Rhodes - Recorder
Cochise County, AZ
02-22-2011 11:27 AM Recording Fee \$13.00

NOTICE OF MINING CLAIM

- 1. TYPE OF NOTICE: Location Amendment Relocation
- 2. TYPE OF CLAIM: Placer Lode Millsite Tunnelsite

3. The name and address of the Locator is:

Name: Commonwealth Silver and Gold

Address: 5357 E Timrod St.

City/State/Zip: Tucson, Arizona 85711

4. The name of the claim is: CWSG #54

5. The date of the location is: 1-6-2011

6. The claim is 1500 feet long and 600 feet wide. This notice of location is posted on the centerline of the claim. The distance from the location monument to the end center of the claim is 10 feet in a WESTERLY direction and 1490 feet in a EASTERLY direction.


7. The general course of the claim is from the WEST to the EAST.

8. The location of the claim is in the SE 1/4 of Section 1, Township 18 S. Range 25 E, Gila & Salt River Meridian, County of COCHISE, State of ARIZONA.

9. The type of location monument is A 2"X2"X5' WOOD POST
The types of corner end monuments are 2"X2"X5' WOOD POSTS

10. The location of the claim with reference to a natural object or permanent monument is:
THE NORTHEAST CORNER of the claim is located 1113 feet NORTH and 51 feet EAST from the SOUTHEAST Corner of Section 1, T 18S, R25E, G&SRM

11. Dated: 1-6-2011

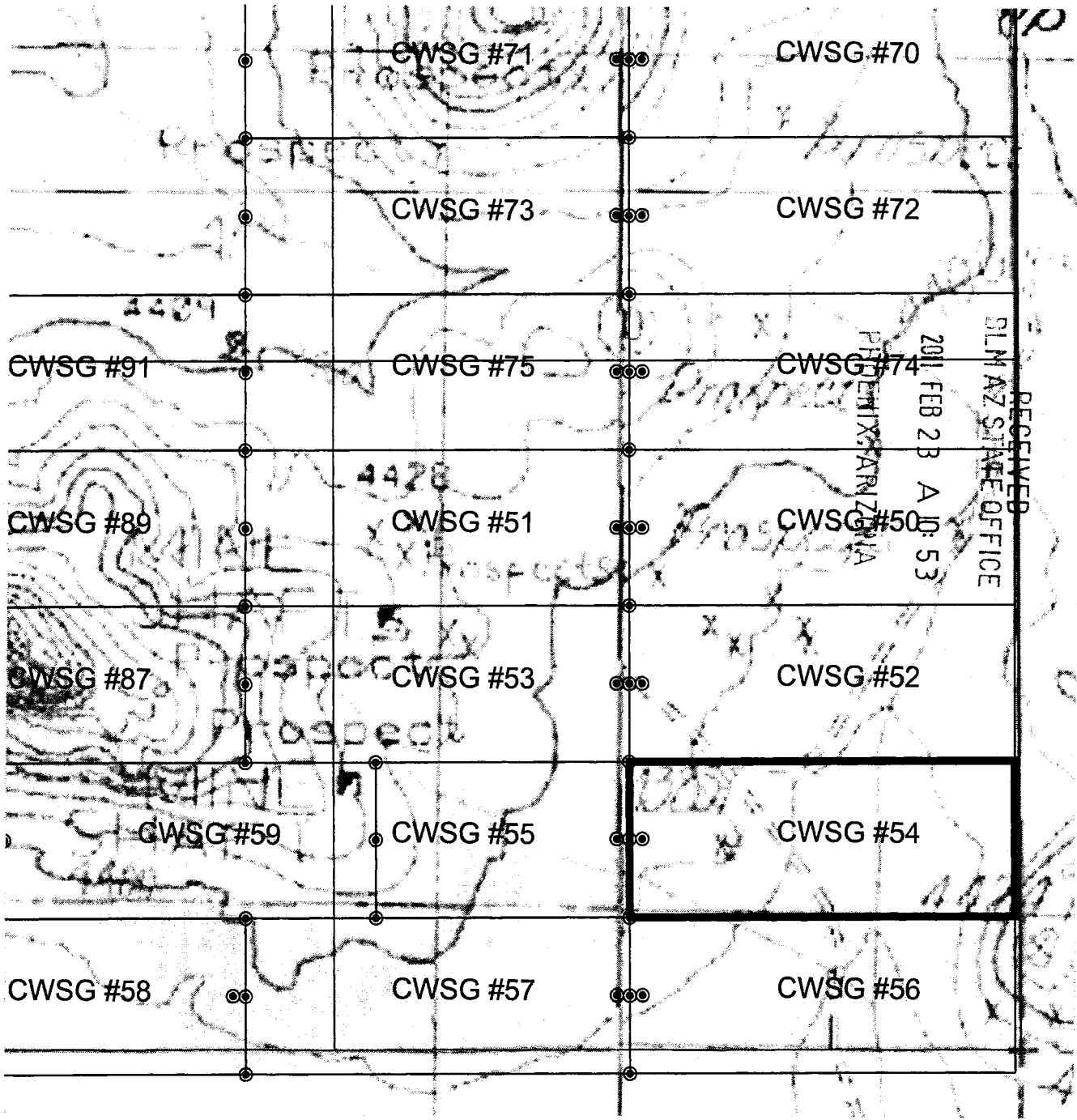
Agent: 
SETH JONES

Darling Environmental & Surveying, Ltd.
9040 South Rita Road, Suite 2350
Tucson, AZ 85747

RECEIVED
BLM AZ STATE OFFICE
2011 FEB 23 A 10:53
PHOENIX, ARIZONA

AMC 405785

LOAD MINING CLAIM MAP




SCALE: 1" = 600'



1. THE ABOVE MAP DEPICTS THE CWSG-54 MINING CLAIM, WHICH IS LOCATED IN THE SE QUARTER OF SECTION 1, TOWNSHIP 18 SOUTH, RANGE 25 EAST, GILA AND SALT RIVER MERIDIAN, COCHISE COUNTY, ARIZONA.

2. THE TYPE OF CORNER AND LOCATION MONUMENTS USED ARE AS FOLLOWS:
2" X 2" X 5' WOOD POST.

ANC 405185




When recorded return to:
Commonwealth Silver and Gold
5357 E. Timrod Street
Tucson, AZ 85711

2011-02-23
Page 1 of 2
Requested By: COMMONWEALTH SILVER AND GOLD
Christine Rhodes - Recorder
Cochise County, AZ
02-22-2011 11:27 AM Recording Fee \$13.00

NOTICE OF MINING CLAIM

1. TYPE OF NOTICE: X Location Amendment Relocation
2. TYPE OF CLAIM: Placer X Lode Millsite Tunnelsite
3. The name and address of the Locator is:
Name: Commonwealth Silver and Gold
Address: 5357 E Timrod St.
City/State/Zip: Tucson, Arizona 85711
4. The name of the claim is: CWSG #55
5. The date of the location is: 1-6-2011
6. The claim is 992 feet long and 600 feet wide. This notice of location is posted on the centerline of the claim. The distance from the location monument to the end center of the claim is 10 feet in a EASTERLY direction and 982 feet in a WESTERLY direction.
7. The general course of the claim is from the EAST to the WEST.
8. The location of the claim is in the SE 1/4 of Section 1, Township 18 S. Range 25 E. Gila & Salt River Meridian, County of COCHISE, State of ARIZONA.
9. The type of location monument is A 2"X2"X5' WOOD POST
The types of corner end monuments are 2"X2"X5' WOOD POSTS
10. The location of the claim with reference to a natural object or permanent monument is:
THE NORTHEAST CORNER of the claim is located 1113 feet NORTH and 1449 feet WEST from the SOUTHEAST Corner of Section 1, T 18S, R25E, G&SRM

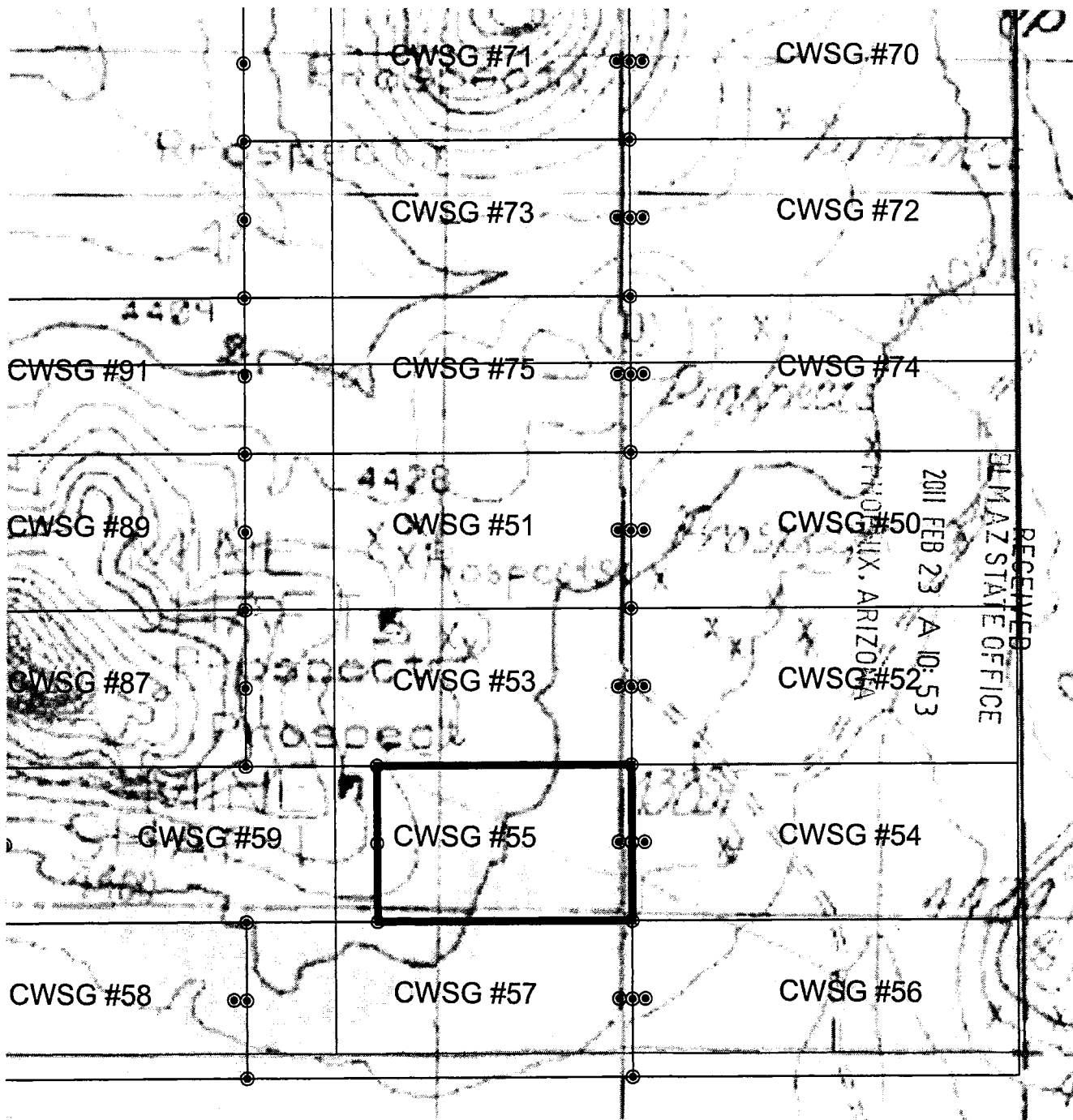
RECEIVED
DLMAZ STATE OFFICE
2011 FEB 23 A 10:53
PHOENIX, ARIZONA

11. Dated: 1-6-2011 Agent: 
SETH JONES

Darling Environmental & Surveying, Ltd.
9040 South Rita Road, Suite 2350
Tucson, AZ 85747

AMG 40578b

LOAD MINING CLAIM MAP



SCALE: 1" = 600'



1. THE ABOVE MAP DEPICTS THE CWSG-55 MINING CLAIM, WHICH IS LOCATED IN THE SE & SW QUARTER OF SECTION 1, TOWNSHIP 18 SOUTH, RANGE 25 EAST, GILA AND SALT RIVER MERIDIAN, COCHISE COUNTY, ARIZONA.

2. THE TYPE OF CORNER AND LOCATION MONUMENTS USED ARE AS FOLLOWS:
2" X 2" X 5' WOOD POST.

ANG 40518b

When recorded return to:
Commonwealth Silver and Gold
5357 E. Timrod Street
Tucson, AZ 85711

2011-00732
Page 1 of 2
Requested By: COMMONWEALTH SILVER AND GOLD
Christine Rhodes - Recorder
Cochise County, AZ
02-22-2011 11:27 AM Recording Fee \$13.00

NOTICE OF MINING CLAIM

1. TYPE OF NOTICE: Location Amendment Relocation

2. TYPE OF CLAIM: Placer Lode Millsite Tunnelsite

3. The name and address of the Locator is:

Name: Commonwealth Silver and Gold

Address: 5357 E Timrod St.

City/State/Zip: Tucson, Arizona 85711

RECEIVED
BLM AZ STATE OFFICE
2011 FEB 23 A 10:53
PHOENIX, ARIZONA

4. The name of the claim is: CWSG #56

5. The date of the location is: 1-6-2011

6. The claim is 1500 feet long and 600 feet wide. This notice of location is posted on the centerline of the claim. The distance from the location monument to the end center of the claim is 10 feet in a WESTERLY direction and 1490 feet in a EASTERLY direction.


7. The general course of the claim is from the WEST to the EAST.

8. The location of the claim is in the SE 1/4 of Section 1 & the NE 1/4 of Section 12, Township 18 S, Range 25 E, Gila & Salt River Meridian, County of COCHISE, State of ARIZONA.

9. The type of location monument is A 2"X2"X5' WOOD POST
The types of corner end monuments are 2"X2"X5' WOOD POSTS

10. The location of the claim with reference to a natural object or permanent monument is:
THE NORTHEAST CORNER of the claim is located 513 feet NORTH and 51 feet EAST from the SOUTHEAST Corner of Section 1, T 18S, R25E, G&SRM

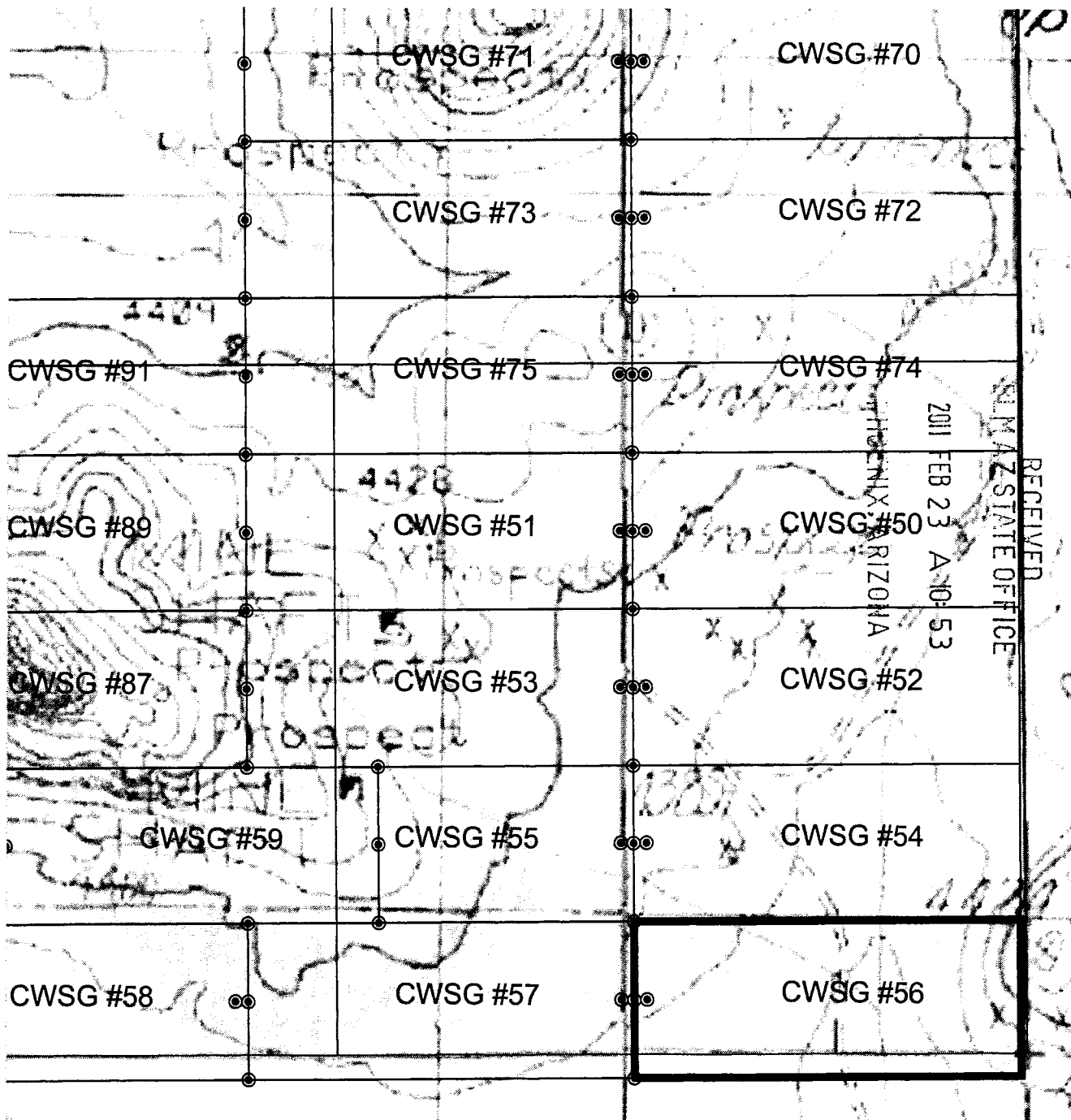
11. Dated: 1-6-2011

Agent: 
SETH JONES

Darling Environmental & Surveying, Ltd.
9040 South Rita Road, Suite 2350
Tucson, AZ 85747

AMC 405181

LOAD MINING CLAIM MAP



SCALE: 1" = 600'



1. THE ABOVE MAP DEPICTS THE CWSG-56 MINING CLAIM, WHICH IS LOCATED IN THE SE QUARTER OF SECTION 1 & THE NE QUARTER OF SECTION 12, TOWNSHIP 18 SOUTH, RANGE 25 EAST, GILA AND SALT RIVER MERIDIAN, COCHISE COUNTY, ARIZONA.

2. THE TYPE OF CORNER AND LOCATION MONUMENTS USED ARE AS FOLLOWS:
 2" X 2" X 5' WOOD POST.

AMC 405187


When recorded return to:
Commonwealth Silver and Gold
5357 E. Timrod Street
Tucson, AZ 85711

2011-01-33
Page 1 of 2
Requested By: COMMONWEALTH SILVER AND GOLD
Christine Rhodes - Recorder
Cochise County, AZ
02-22-2011 11:27 AM Recording Fee \$13.00

NOTICE OF MINING CLAIM

1. TYPE OF NOTICE: Location Amendment Relocation
2. TYPE OF CLAIM: Placer Lode Millsite Tunnelsite
3. The name and address of the Locator is:
Name: Commonwealth Silver and Gold
Address: 5357 E Timrod St.
City/State/Zip: Tucson, Arizona 85711
4. The name of the claim is: CWSG #57
5. The date of the location is: 1-6-2011
6. The claim is 1500 feet long and 600 feet wide. This notice of location is posted on the centerline of the claim. The distance from the location monument to the end center of the claim is 10 feet in a EASTERLY direction and 1490 feet in a WESTERLY direction.
7. The general course of the claim is from the EAST to the WEST.
8. The location of the claim is in the SE & SW 1/4 of Section 1 & the NE & NW 1/4 of Section 12, Township 18 S. Range 25 E, Gila & Salt River Meridian, County of COCHISE, State of ARIZONA.
9. The type of location monument is A 2"X2"X5' WOOD POST
The types of corner end monuments are 2"X2"X5' WOOD POSTS
10. The location of the claim with reference to a natural object or permanent monument is:
THE NORTHEAST CORNER of the claim is located 513 feet NORTH and 1449 feet WEST from the SOUTHEAST Corner of Section 1, T 18S, R25E, G&SRM

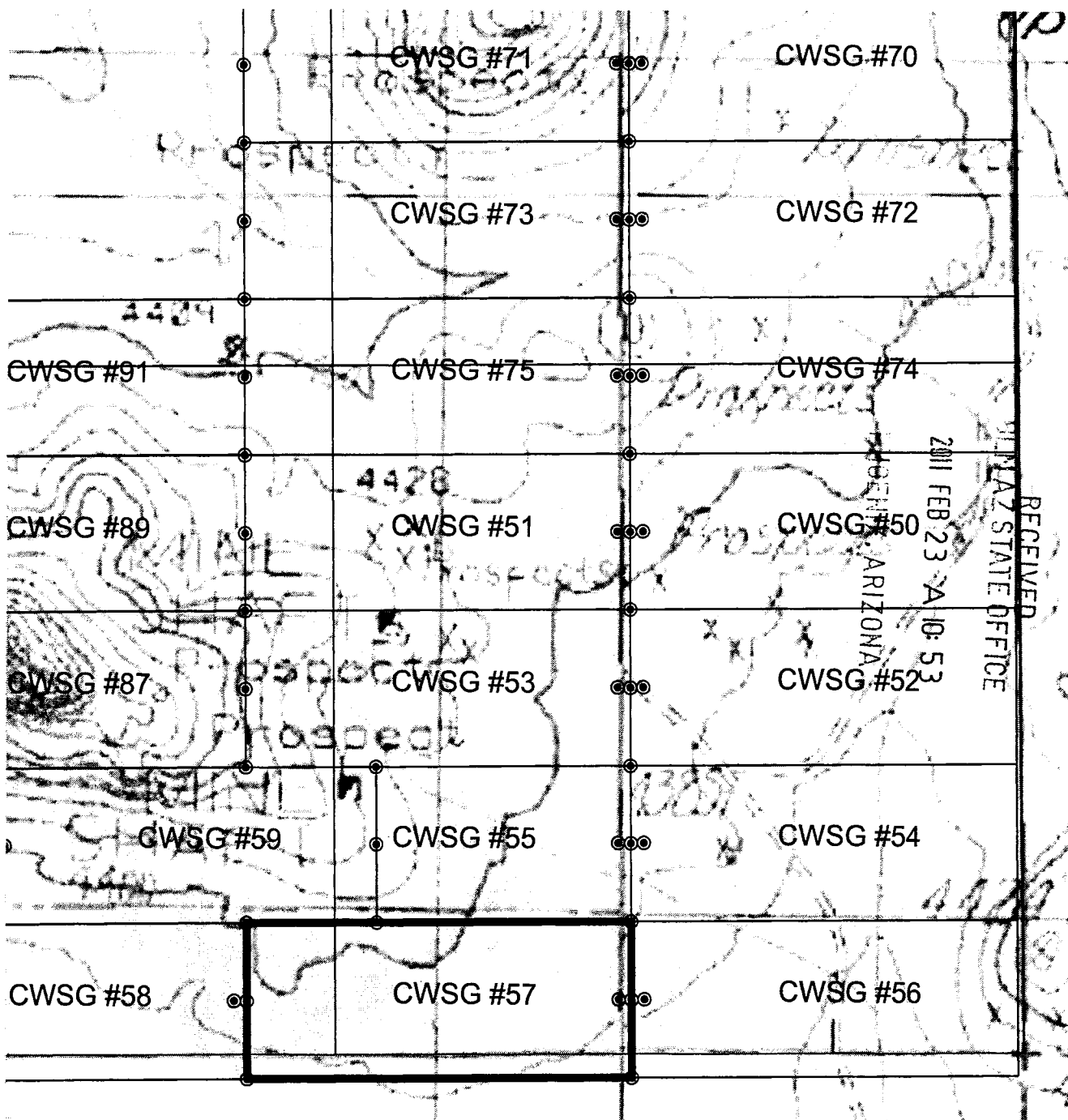
RECEIVED
FILM AZ STATE OFFICE
2011 FEB 23 A 10:53
PHOENIX, ARIZONA

11. Dated: 1-6-2011 Agent: 
SETH JONES

Darling Environmental & Surveying, Ltd.
9040 South Rita Road, Suite 2350
Tucson, AZ 85747

AMC 405788

LOAD MINING CLAIM MAP



SCALE: 1" = 600'



1. THE ABOVE MAP DEPICTS THE CWSG-57 MINING CLAIM, WHICH IS LOCATED IN THE SE & SW QUARTER OF SECTION 1 & THE NW & NE QUARTER OF SECTION 12, TOWNSHIP 18 SOUTH, RANGE 25 EAST, GILA AND SALT RIVER MERIDIAN, COCHISE COUNTY, ARIZONA.


2. THE TYPE OF CORNER AND LOCATION MONUMENTS USED ARE AS FOLLOWS:
2" X 2" X 5' WOOD POST.

AMC 405188

When recorded return to:
Commonwealth Silver and Gold
5357 E. Timrod Street
Tucson, AZ 85711

2011-01-13
Page 1 of 2
Requested By: COMMONWEALTH SILVER AND GOLD
Christine Rhodes - Recorder
Cochise County, AZ
02-22-2011 11:27 AM Recording Fee \$13.00

NOTICE OF MINING CLAIM

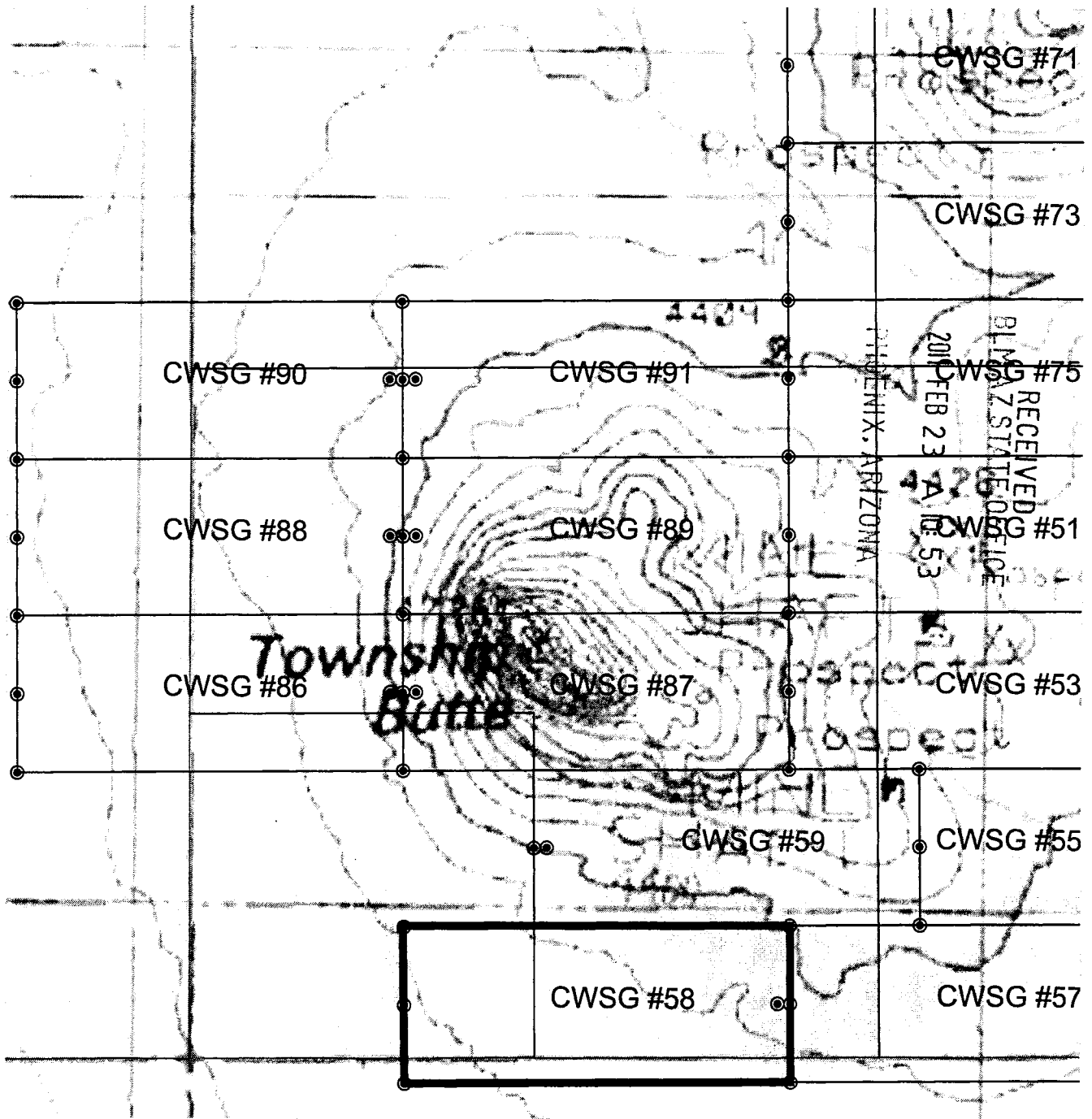
1. TYPE OF NOTICE: Location Amendment Relocation
2. TYPE OF CLAIM: Placer Lode Millsite Tunnelsite
3. The name and address of the Locator is:
Name: Commonwealth Silver and Gold
Address: 5357 E Timrod St.
City/State/Zip: Tucson, Arizona 85711
4. The name of the claim is: CWSG #58
5. The date of the location is: 1-6-2011
6. The claim is 1500 feet long and 600 feet wide. This notice of location is posted on the centerline of the claim. The distance from the location monument to the end center of the claim is 10 feet in a EASTERLY direction and 1490 feet in a WESTERLY direction.
7. The general course of the claim is from the EAST to the WEST.
8. The location of the claim is in the SW 1/4 of Section 1 & the NW 1/4 of Section 12, Township 18 S, Range 25 E, Gila & Salt River Meridian, County of COCHISE, State of ARIZONA.
9. The type of location monument is A 2"X2"X5' WOOD POST
The types of corner end monuments are 2"X2"X5' WOOD POSTS
10. The location of the claim with reference to a natural object or permanent monument is:
THE NORTHEAST CORNER of the claim is located 513 feet NORTH and 2949 feet WEST from the SOUTHEAST Corner of Section 1, T 18S, R25E, G&SRM
11. Dated: 1-6-2011 Agent: 
SETH JONES

Darling Environmental & Surveying, Ltd.
9040 South Rita Road, Suite 2350
Tucson, AZ 85747

RECEIVED
BLM AZ STATE OFFICE
2011 FEB 23 A 10:53
PHOENIX, ARIZONA

AMC 405789

LOAD MINING CLAIM MAP



SCALE: 1" = 600'



1. THE ABOVE MAP DEPICTS THE CWSG-58 MINING CLAIM, WHICH IS LOCATED IN THE SW QUARTER OF SECTION 1 & THE NW QUARTER OF SECTION 12, TOWNSHIP 18 SOUTH, RANGE 25 EAST, GILA AND SALT RIVER MERIDIAN, COCHISE COUNTY, ARIZONA.

2. THE TYPE OF CORNER AND LOCATION MONUMENTS USED ARE AS FOLLOWS:
2" X 2" X 5' WOOD POST.

AMC 405189

When recorded return to:
Commonwealth Silver and Gold
5357 E. Timrod Street
Tucson, AZ 85711

2011-0-35
Page 1 of 2
Requested By: COMMONWEALTH SILVER AND GOLD
Christine Rhodes - Recorder
Cochise County, AZ
02-22-2011 11:27 AM Recording Fee \$13.00

NOTICE OF MINING CLAIM

- 1. TYPE OF NOTICE: Location Amendment Relocation
- 2. TYPE OF CLAIM: Placer Lode Millsite Tunnelsite

3. The name and address of the Locator is:

Name: Commonwealth Silver and Gold

Address: 5357 E Timrod St.

City/State/Zip: Tucson, Arizona 85711

4. The name of the claim is: CWSG #59

5. The date of the location is: 1-6-2011

6. The claim is 1500 feet long and 600 feet wide. This notice of location is posted on the centerline of the claim. The distance from the location monument to the end center of the claim is 10 feet in a WESTERLY direction and 1490 feet in a EASTERLY direction.

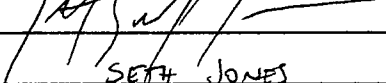
7. The general course of the claim is from the WEST to the EAST.

8. The location of the claim is in the SE & SW 1/4 of Section 1, Township 18 S. Range 25 E, Gila & Salt River Meridian, County of COCHISE, State of ARIZONA.

9. The type of location monument is A 2"X2"X5' WOOD POST
The types of corner end monuments are 2"X2"X5' WOOD POSTS

10. The location of the claim with reference to a natural object or permanent monument is:
THE NORTHEAST CORNER of the claim is located 1113 feet NORTH and 2441 feet WEST from the SOUTHEAST Corner of Section 1, T 18S, R25E, G&SR

11. Dated: 1-6-2011

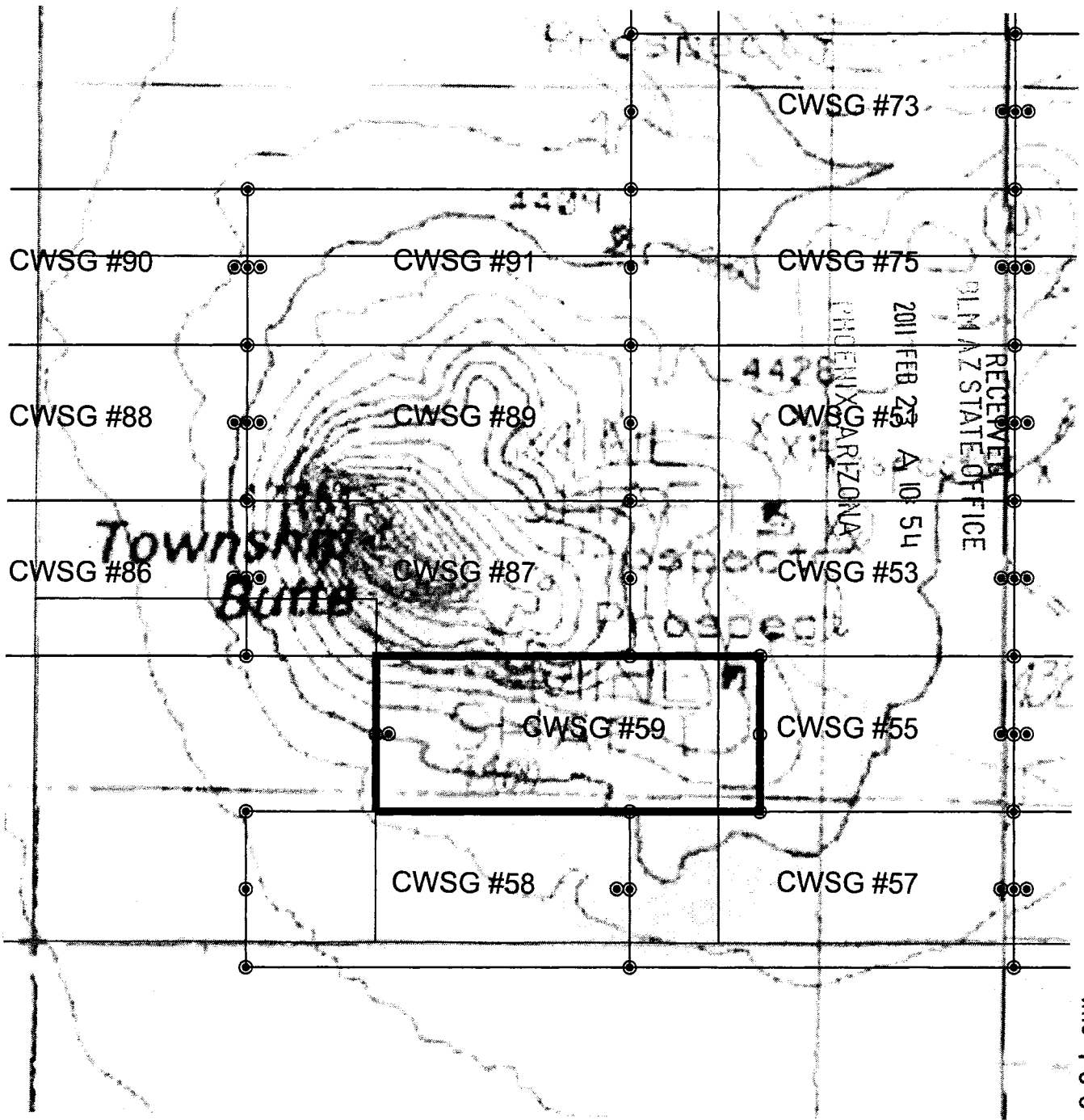
Agent: 
SETH JONES

Darling Environmental & Surveying, Ltd.
9040 South Rita Road, Suite 2350
Tucson, AZ 85747

RECEIVED
BLM AZ STATE OFFICE
2011 FEB 23 A 10:53
PHOENIX, ARIZONA

AMC 405790

LOAD MINING CLAIM MAP



SCALE: 1" = 600'



AMG 405790

1. THE ABOVE MAP DEPICTS THE CWSG-59 MINING CLAIM, WHICH IS LOCATED IN THE SE & SW QUARTER OF SECTION 1, TOWNSHIP 18 SOUTH, RANGE 25 EAST, GILA AND SALT RIVER MERIDIAN, COCHISE COUNTY, ARIZONA.
2. THE TYPE OF CORNER AND LOCATION MONUMENTS USED ARE AS FOLLOWS:
2" X 2" X 5' WOOD POST.


When recorded return to:
Commonwealth Silver and Gold
5357 E. Timrod Street
Tucson, AZ 85711

2011-01-36
Page 1 of 2
Requested By COMMONWEALTH SILVER AND GOLD
Christine Rhodes - Recorder
Cochise County, AZ
02-22-2011 11:27 AM Recording Fee \$13.00

NOTICE OF MINING CLAIM

1. TYPE OF NOTICE: Location Amendment Relocation
2. TYPE OF CLAIM: Placer Lode Millsite Tunnelsite
3. The name and address of the Locator is:
Name: Commonwealth Silver and Gold
Address: 5357 E Timrod St.
City/State/Zip: Tucson, Arizona 85711
4. The name of the claim is: CWSG #66
5. The date of the location is: 2-4-2011
6. The claim is 1500 feet long and 600 feet wide. This notice of location is posted on the centerline of the claim. The distance from the location monument to the end center of the claim is 20 feet in a EASTERLY direction and 1480 feet in a WESTERLY direction.
7. The general course of the claim is from the EAST to the WEST.
8. The location of the claim is in the NE 1/4 of Section 1, Township 18 S. Range 25 E, Gila & Salt River Meridian, County of COCHISE, State of ARIZONA.
9. The type of location monument is A 2"X2"X5' WOOD POST
The types of corner end monuments are 2"X2"X5' WOOD POSTS
10. The location of the claim with reference to a natural object or permanent monument is:
THE NORTHEAST CORNER of the claim is located 5313 feet NORTH and 51 feet EAST from the SOUTHEAST Corner of Section 1, T 18S, R25E, G&SRM

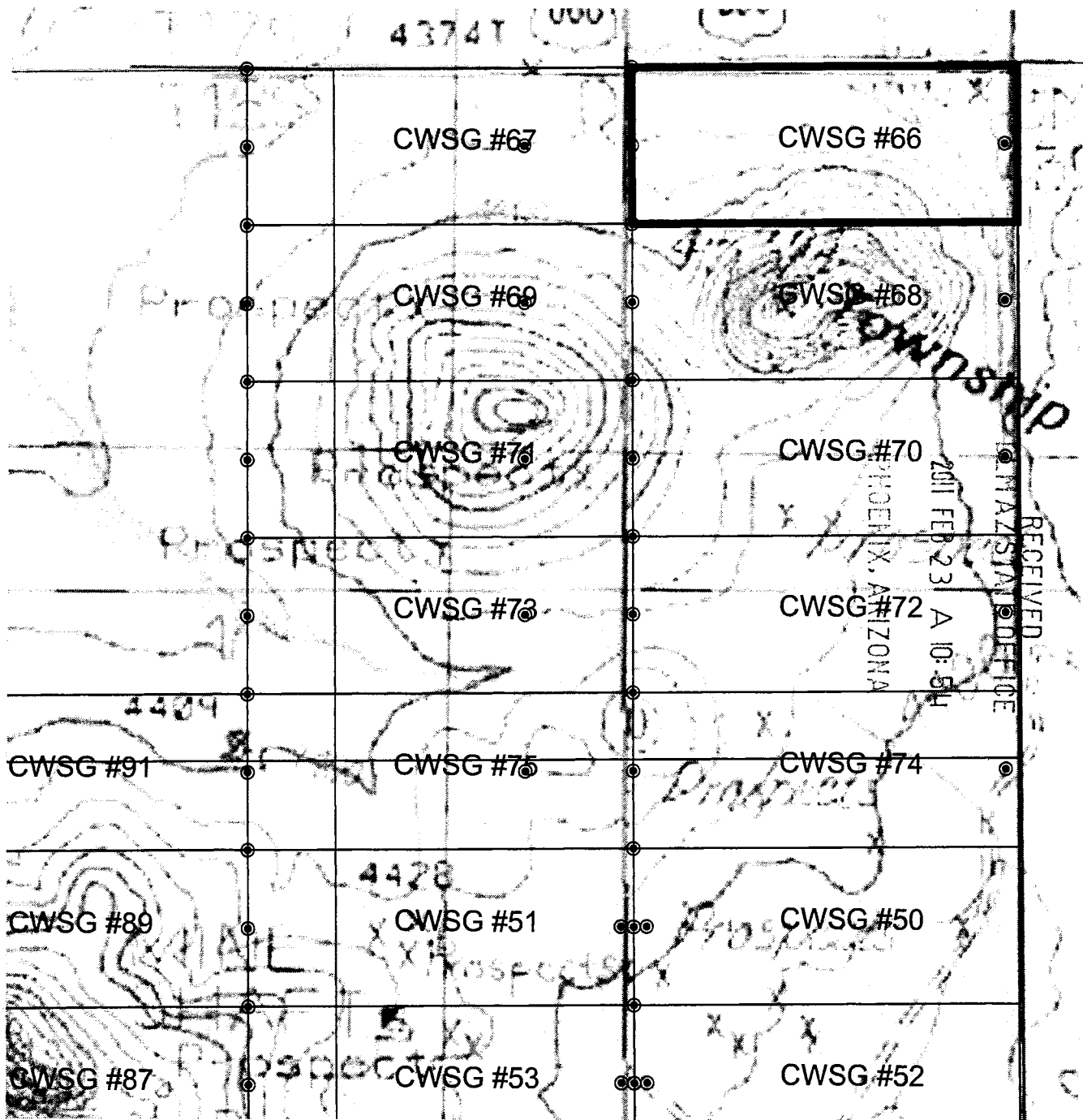
RECEIVED
BLM AZ STATE OFFICE
2011 FEB 23 A 10:54
PHOENIX, ARIZONA

11. Dated: 2-4-2011 Agent: 
SETH JONES

Darling Environmental & Surveying, Ltd.
9040 South Rita Road, Suite 2350
Tucson, AZ 85747

AMC 405791

LOAD MINING CLAIM MAP



SCALE: 1" = 600'



1. THE ABOVE MAP DEPICTS THE CWSG-66 MINING CLAIM, WHICH IS LOCATED IN THE NE QUARTER OF SECTION 1, TOWNSHIP 18 SOUTH, RANGE 25 EAST, GILA AND SALT RIVER MERIDIAN, COCHISE COUNTY, ARIZONA.

2. THE TYPE OF CORNER AND LOCATION MONUMENTS USED ARE AS FOLLOWS:
2" X 2" X 5' WOOD POST.

AMC 405791

When recorded return to:
Commonwealth Silver and Gold
5357 E. Timrod Street
Tucson, AZ 85711

2011-0337
Page 1 of 2
Requested By: COMMONWEALTH SILVER AND GOLD
Christine Rhodes - Recorder
Cochise County, AZ
02-22-2011 11:27 AM Recording Fee \$13.00

NOTICE OF MINING CLAIM

- 1. TYPE OF NOTICE: Location Amendment Relocation
- 2. TYPE OF CLAIM: Placer Lode Millsite Tunnelsite

3. The name and address of the Locator is:

Name: Commonwealth Silver and Gold

Address: 5357 E Timrod St.

City/State/Zip: Tucson, Arizona 85711

4. The name of the claim is: CWSG #67

5. The date of the location is: 2-4-2011

6. The claim is 1500 feet long and 600 feet wide. This notice of location is posted on the centerline of the claim. The distance from the location monument to the end center of the claim is 420 feet in a EASTERLY direction and 1080 feet in a WESTERLY direction.

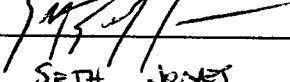
7. The general course of the claim is from the EAST to the WEST.

8. The location of the claim is in the NE & NW 1/4 of Section 1, Township 18 S. Range 25 E, Gila & Salt River Meridian, County of COCHISE, State of ARIZONA.

9. The type of location monument is A 2"X2"X5' WOOD POST
The types of corner end monuments are 2"X2"X5' WOOD POSTS

10. The location of the claim with reference to a natural object or permanent monument is:
THE NORTHEAST CORNER of the claim is located 5313 feet NORTH and 1549 feet WEST from the SOUTHEAST Corner of Section 1, T 18S, R25E, G&SRM

11. Dated: 2-4-2011

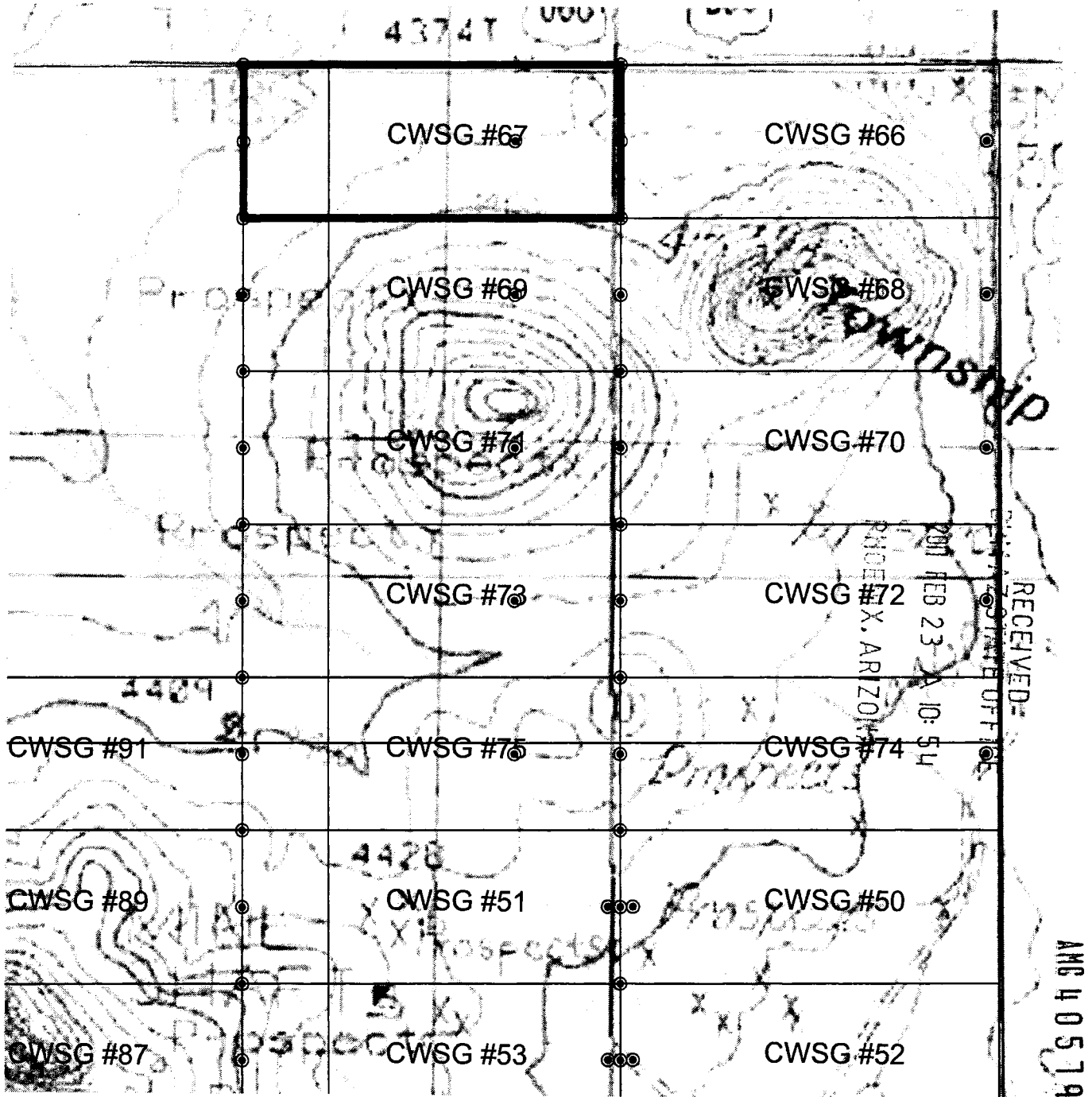
Agent: 
SETH JONES

Darling Environmental & Surveying, Ltd.
9040 South Rita Road, Suite 2350
Tucson, AZ 85747

RECEIVED
BLM AZ STATE OFFICE
2011 FEB 23 A 10:54
PHOENIX, ARIZONA

AMC 405192

LOAD MINING CLAIM MAP



SCALE: 1" = 600'



1. THE ABOVE MAP DEPICTS THE CWSG-67 MINING CLAIM, WHICH IS LOCATED IN THE NE & NW QUARTER OF SECTION 1, TOWNSHIP 18 SOUTH, RANGE 25 EAST, GILA AND SALT RIVER MERIDIAN, COCHISE COUNTY, ARIZONA.
2. THE TYPE OF CORNER AND LOCATION MONUMENTS USED ARE AS FOLLOWS:
2" X 2" X 5' WOOD POST.

When recorded return to:
Commonwealth Silver and Gold
5357 E. Timrod Street
Tucson, AZ 85711

2011-0-38
Page 1 of 2
Requested By: COMMONWEALTH SILVER AND GOLD
Christine Rhodes - Recorder
Cochise County, AZ
02-22-2011 11:27 AM Recordings Fee \$13.00

NOTICE OF MINING CLAIM

- 1. TYPE OF NOTICE: Location Amendment Relocation
- 2. TYPE OF CLAIM: Placer Lode Millsite Tunnelsite

3. The name and address of the Locator is:

Name: Commonwealth Silver and Gold

Address: 5357 E Timrod St.

City/State/Zip: Tucson, Arizona 85711

4. The name of the claim is: CWSG #68

5. The date of the location is: 2-4-2011

6. The claim is 1500 feet long and 600 feet wide. This notice of location is posted on the centerline of the claim. The distance from the location monument to the end center of the claim is 20 feet in a EASTERLY direction and 1480 feet in a WESTERLY direction.


7. The general course of the claim is from the EAST to the WEST.

8. The location of the claim is in the NE 1/4 of Section 1, Township 18 S. Range 25 E, Gila & Salt River Meridian, County of COCHISE, State of ARIZONA.

9. The type of location monument is A 2"X2"X5' WOOD POST
The types of corner end monuments are 2"X2"X5' WOOD POSTS

10. The location of the claim with reference to a natural object or permanent monument is:
THE NORTHEAST CORNER of the claim is located 4713 feet NORTH and 51 feet EAST from the SOUTHEAST Corner of Section 1, T 18S, R25E, G&SRM

11. Dated: 2-4-2011

Agent: 
SETH JONES

Darling Environmental & Surveying, Ltd.

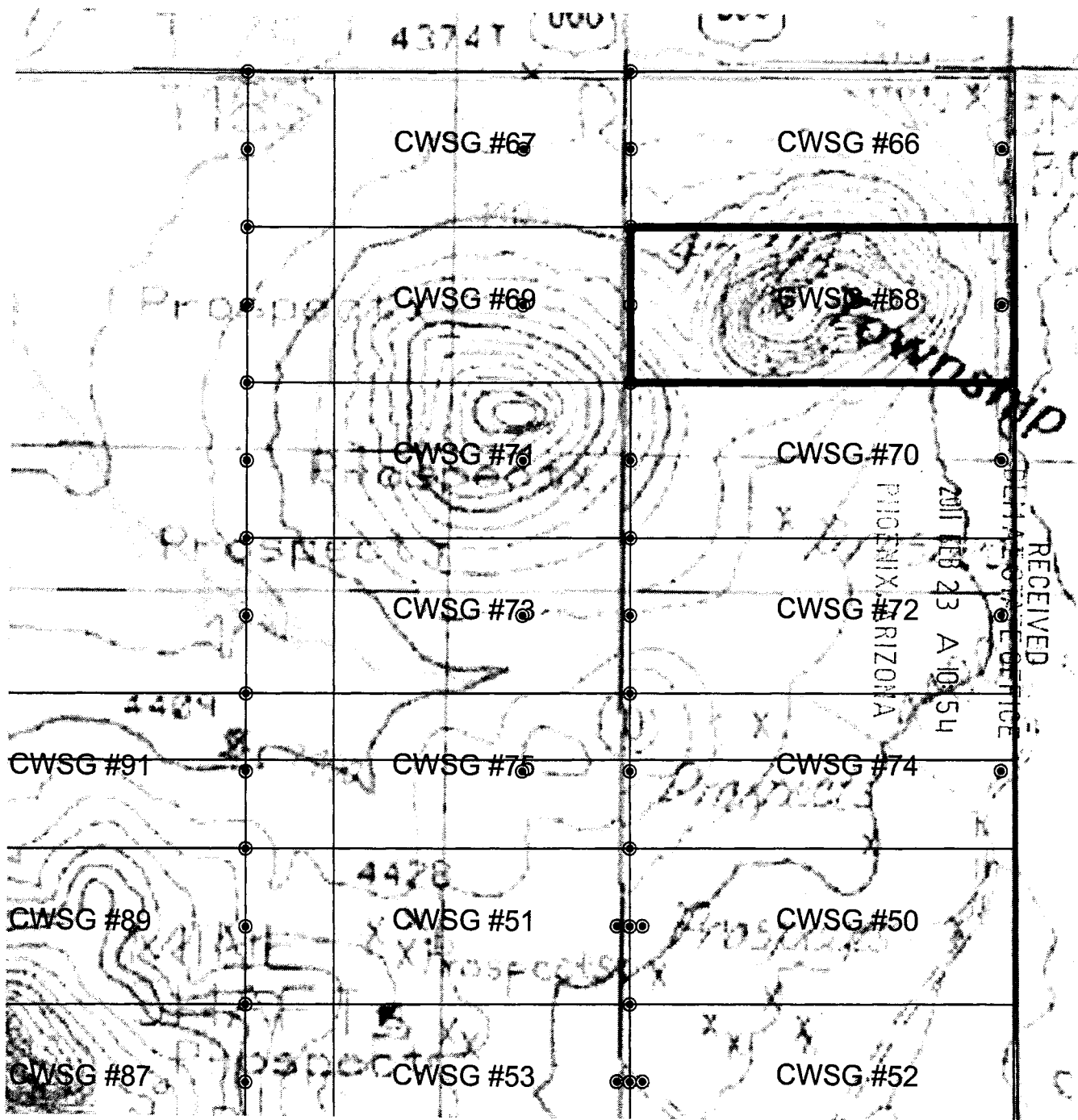
9040 South Rita Road, Suite 2350

Tucson, AZ 85747

RECEIVED
DLN/AZ STATE OFFICE
2011 FEB 23 A 10:54
PHOENIX, ARIZONA

AMC 405793

LOAD MINING CLAIM



SCALE: 1" = 600'



1. THE ABOVE MAP DEPICTS THE CWSG-68 MINING CLAIM, WHICH IS LOCATED IN THE NE QUARTER OF SECTION 1, TOWNSHIP 18 SOUTH, RANGE 25 EAST, GILA AND SALT RIVER MERIDIAN, COCHISE COUNTY, ARIZONA.

2. THE TYPE OF CORNER AND LOCATION MONUMENTS USED ARE AS FOLLOWS:
 2" X 2" X 5' WOOD POST.

When recorded return to:
Commonwealth Silver and Gold
5357 E. Timrod Street
Tucson, AZ 85711

2011-04-339
Page 1 of 1
Requested Commonwealth Silver and Gold
Christine Rhodes - Recorder
Cochise County, AZ
02-22-2011 11:27 AM Recordings Fee \$13.00

NOTICE OF MINING CLAIM

- 1. TYPE OF NOTICE: Location Amendment Relocation
- 2. TYPE OF CLAIM: Placer Lode Millsite Tunnelsite

3. The name and address of the Locator is:

Name: Commonwealth Silver and Gold

Address: 5357 E Timrod St.

City/State/Zip: Tucson, Arizona 85711

RECEIVED
BLM AZ STATE OFFICE
2011 FEB 23 A 10:54
PHOENIX, ARIZONA

4. The name of the claim is: CWSG #69

5. The date of the location is: 2-4-2011

6. The claim is 1500 feet long and 600 feet wide. This notice of location is posted on the centerline of the claim. The distance from the location monument to the end center of the claim is 420 feet in a EASTERLY direction and 1080 feet in a WESTERLY direction.


7. The general course of the claim is from the EAST to the WEST.

8. The location of the claim is in the NE & NW 1/4 of Section 1, Township 18 S. Range 25 E, Gila & Salt River Meridian, County of COCHISE, State of ARIZONA.

9. The type of location monument is A 2"X2"X5' WOOD POST
The types of corner end monuments are 2"X2"X5' WOOD POSTS

10. The location of the claim with reference to a natural object or permanent monument is:
THE NORTHEAST CORNER of the claim is located 4713 feet NORTH and 1449 feet WEST from the SOUTHEAST Corner of Section 1, T 18S, R25E, G&SRM


11. Dated: 2-4-2011

Agent: 
SETH JONES

Darling Environmental & Surveying, Ltd.
9040 South Rita Road, Suite 2350
Tucson, AZ 85747

AMC 405794

LOAD MINING CLAIM MAP



SCALE: 1" = 600'



1. THE ABOVE MAP DEPICTS THE CWSG-69 MINING CLAIM, WHICH IS LOCATED IN THE NE & NW QUARTER OF SECTION 1, TOWNSHIP 18 SOUTH, RANGE 25 EAST, GILA AND SALT RIVER MERIDIAN, COCHISE COUNTY, ARIZONA.
2. THE TYPE OF CORNER AND LOCATION MONUMENTS USED ARE AS FOLLOWS:
2" X 2" X 5' WOOD POST.

When recorded return to:
Commonwealth Silver and Gold
5357 E. Timrod Street
Tucson, AZ 85711

2011-03-40
Page 1 of 2
Requested By: COMMONWEALTH SILVER AND GOLD
Christine Rhodes - Recorder
Cochise County, AZ
02-22-2011 11:27 AM Recording Fee: \$13.00

NOTICE OF MINING CLAIM

- 1. TYPE OF NOTICE: Location Amendment Relocation
- 2. TYPE OF CLAIM: Placer Lode Millsite Tunnelsite

3. The name and address of the Locator is:

Name: Commonwealth Silver and Gold

Address: 5357 E Timrod St.

City/State/Zip: Tucson, Arizona 85711

4. The name of the claim is: CWSG #70

5. The date of the location is: 2-4-2011

6. The claim is 1500 feet long and 600 feet wide. This notice of location is posted on the centerline of the claim. The distance from the location monument to the end center of the claim is 20 feet in a EASTERLY direction and 1480 feet in a WESTERLY direction.


7. The general course of the claim is from the EAST to the WEST.

8. The location of the claim is in the NE 1/4 of Section 1, Township 18 S. Range 25 E, Gila & Salt River Meridian, County of COCHISE, State of ARIZONA.

9. The type of location monument is A 2"X2"X5' WOOD POST
The types of corner end monuments are 2"X2"X5' WOOD POSTS

10. The location of the claim with reference to a natural object or permanent monument is:
THE NORTHEAST CORNER of the claim is located 4113 feet NORTH and 51 feet EAST from the SOUTHEAST Corner of Section 1, T 18S, R25E, G&SRM

11. Dated: 2-4-2011

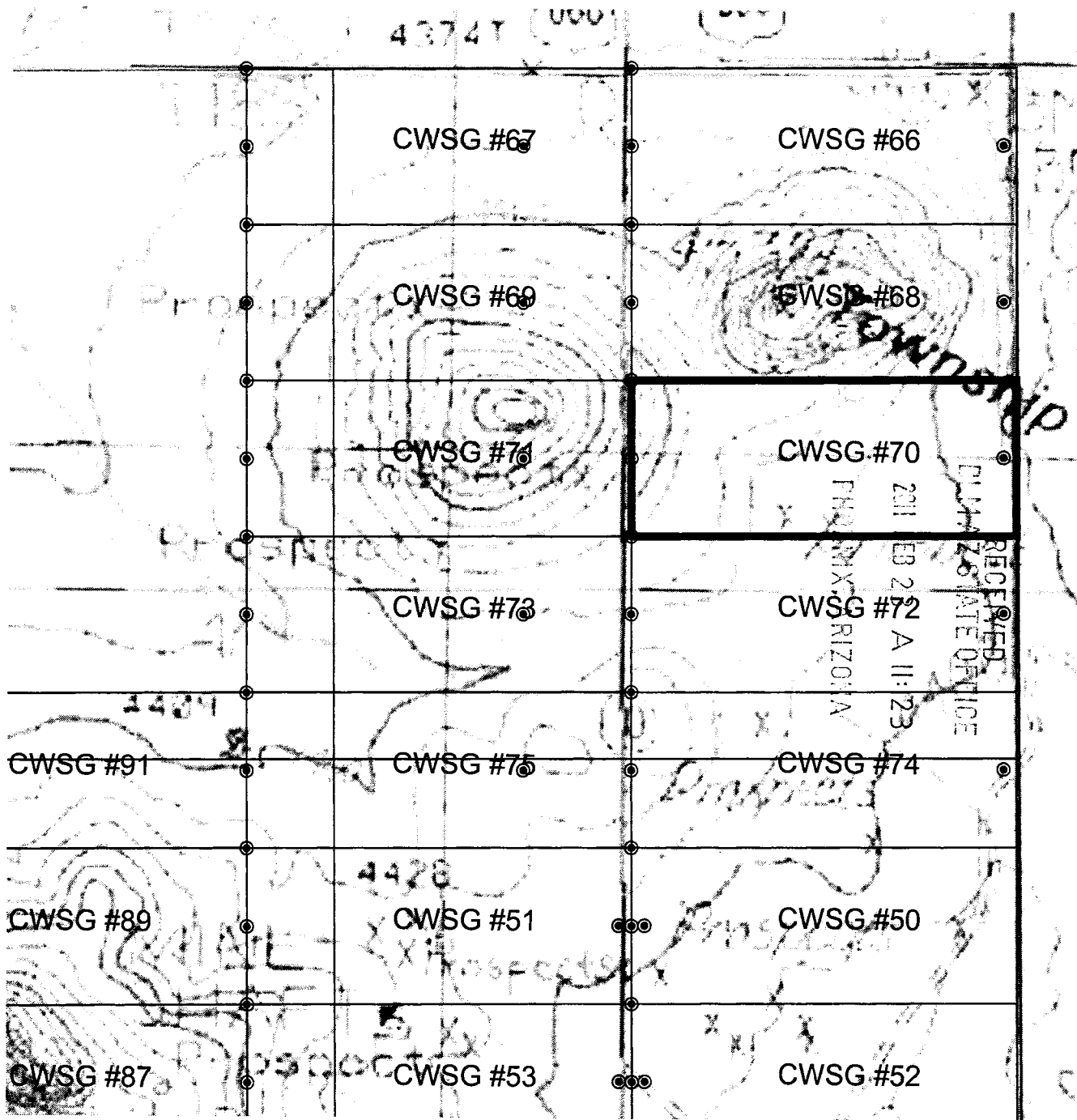
Agent: 
SETH JONES

Darling Environmental & Surveying, Ltd.
9040 South Rita Road, Suite 2350
Tucson, AZ 85747

RECEIVED
DLHAZ STATE OFFICE
2011 FEB 23 A 11:23
PHOENIX, ARIZONA

AMC 405795

LOAD MINING CLAIM MAP



SCALE: 1" = 600'



1. THE ABOVE MAP DEPICTS THE CWSG-70 MINING CLAIM, WHICH IS LOCATED IN THE NE QUARTER OF SECTION 1, TOWNSHIP 18 SOUTH, RANGE 25 EAST, GILA AND SALT RIVER MERIDIAN, COCHISE COUNTY, ARIZONA.

2. THE TYPE OF CORNER AND LOCATION MONUMENTS USED ARE AS FOLLOWS:
 2" X 2" X 5' WOOD POST.

When recorded return to:
Commonwealth Silver and Gold
5357 E. Timrod Street
Tucson, AZ 85711

2011-00043
Page 1 of 2
Requested By: COMMONWEALTH SILVER AND GOLD
Christine Rhodes - Recorder
Cochise County, AZ
02-22-2011 11:27 AM Recordings Fee \$13.00

NOTICE OF MINING CLAIM

- 1. TYPE OF NOTICE: Location Amendment Relocation
- 2. TYPE OF CLAIM: Placer Lode Millsite Tunnelsite

3. The name and address of the Locator is:

Name: Commonwealth Silver and Gold

Address: 5357 E Timrod St.

City/State/Zip: Tucson, Arizona 85711

RECEIVED
DILMAZ STATE OFFICE
2011 FEB 23 A 11: 23
TUCSON, ARIZONA

4. The name of the claim is: CWSG #71

5. The date of the location is: 2-4-2011

6. The claim is 1500 feet long and 600 feet wide. This notice of location is posted on the centerline of the claim. The distance from the location monument to the end center of the claim is 420 feet in a EASTERLY direction and 1080 feet in a WESTERLY direction.


7. The general course of the claim is from the EAST to the WEST.

8. The location of the claim is in the NE & NW 1/4 of Section 1, Township 18 S, Range 25 E, Gila & Salt River Meridian, County of COCHISE, State of ARIZONA.

9. The type of location monument is A 2"X2"X5' WOOD POST
The types of corner end monuments are 2"X2"X5' WOOD POSTS

10. The location of the claim with reference to a natural object or permanent monument is:
THE NORTHEAST CORNER of the claim is located 4113 feet NORTH and 1449 feet WEST from the SOUTHEAST Corner of Section 1, T 18S, R25E, G&SRM

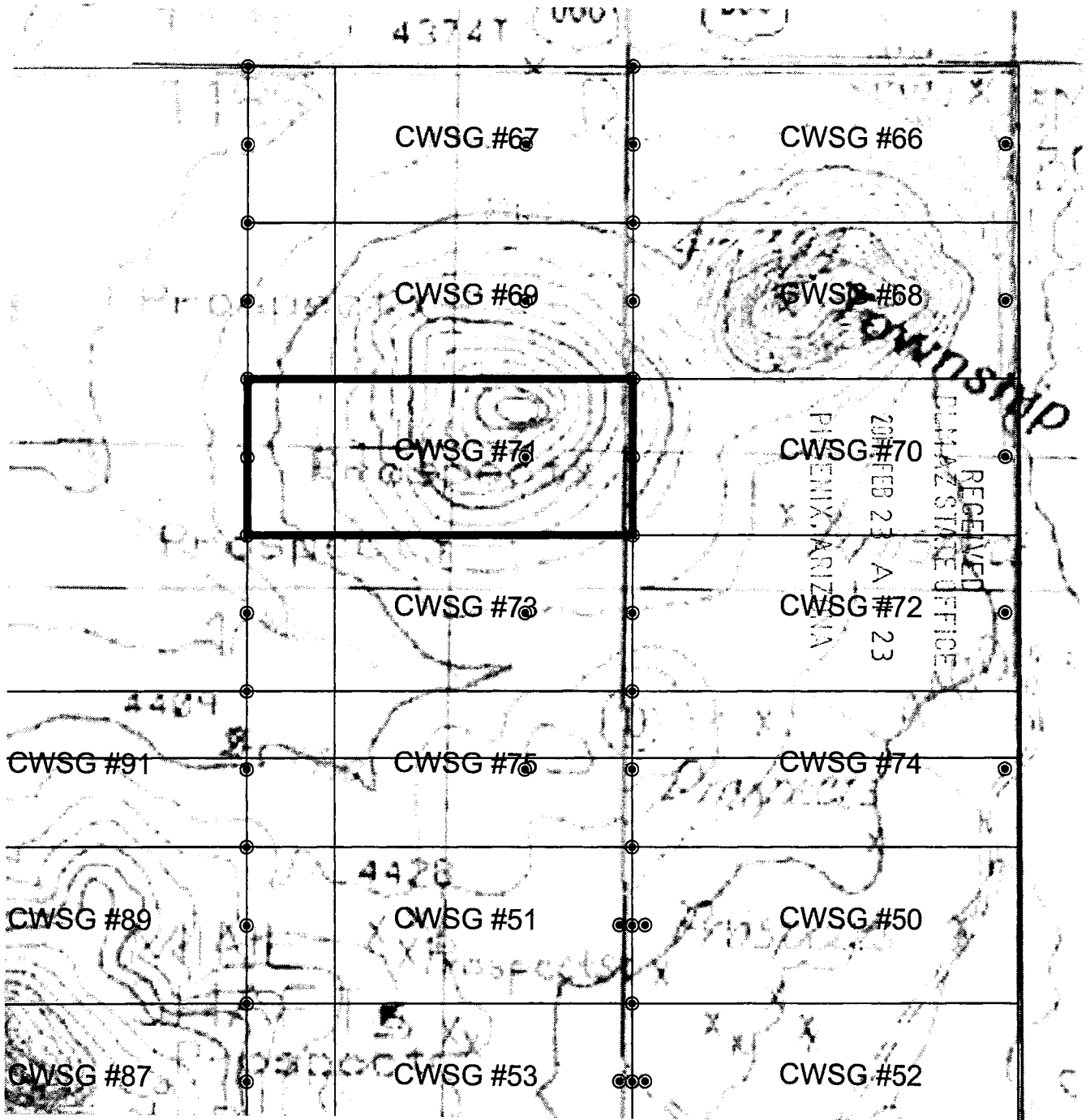
11. Dated: 2-4-2011

Agent: 
SETH JONES

Darling Environmental & Surveying, Ltd.
9040 South Rita Road, Suite 2350
Tucson, AZ 85747

AMG 40579b

LOAD MINING CLAIM MAP

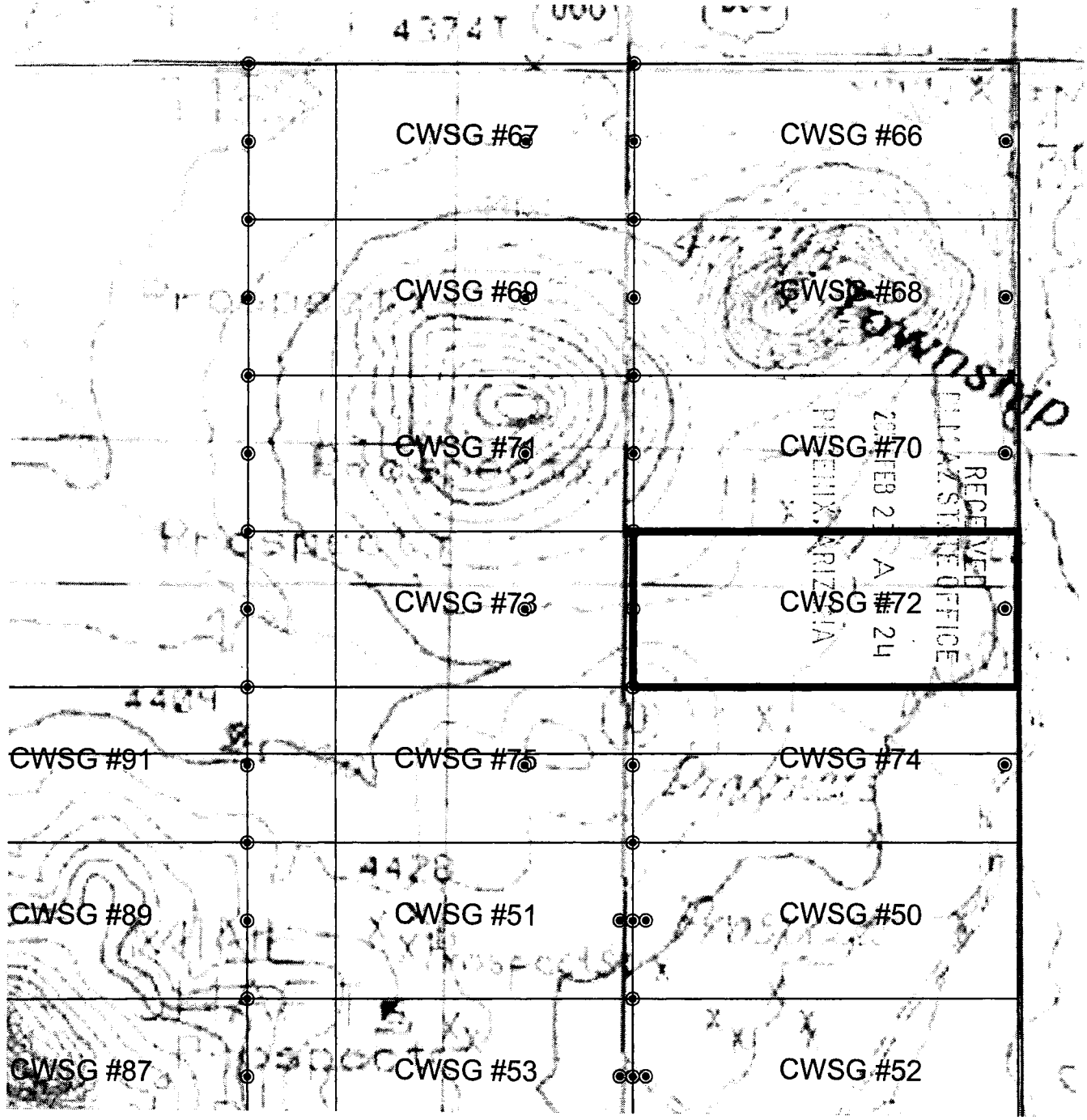


SCALE: 1" = 600'



1. THE ABOVE MAP DEPICTS THE CWSG-71 MINING CLAIM, WHICH IS LOCATED IN THE NE & NW QUARTER OF SECTION 1, TOWNSHIP 18 SOUTH, RANGE 25 EAST, GILA AND SALT RIVER MERIDIAN, COCHISE COUNTY, ARIZONA.
2. THE TYPE OF CORNER AND LOCATION MONUMENTS USED ARE AS FOLLOWS:
2" X 2" X 5' WOOD POST.

LOAD MINING CLAIM MAP



ANG 405797

SCALE: 1" = 600'



1. THE ABOVE MAP DEPICTS THE CWSG-72 MINING CLAIM, WHICH IS LOCATED IN THE NE QUARTER OF SECTION 1, TOWNSHIP 18 SOUTH, RANGE 25 EAST, GILA AND SALT RIVER MERIDIAN, COCHISE COUNTY, ARIZONA.
2. THE TYPE OF CORNER AND LOCATION MONUMENTS USED ARE AS FOLLOWS:
2" X 2" X 5' WOOD POST.

When recorded return to:
Commonwealth Silver and Gold
5357 E. Timrod Street
Tucson, AZ 85711

2011-0042
Page 1 of 2
Requested By: COMMONWEALTH SILVER AND GOLD
Christine Rhodes - Recorder
Cochise County, AZ
02-22-2011 11:27 AM Recording Fee \$13.00

NOTICE OF MINING CLAIM

1. TYPE OF NOTICE: Location Amendment Relocation
2. TYPE OF CLAIM: Placer Lode Millsite Tunnelsite

3. The name and address of the Locator is:

Name: Commonwealth Silver and Gold

Address: 5357 E Timrod St.

City/State/Zip: Tucson, Arizona 85711

4. The name of the claim is: CWSG #73

5. The date of the location is: 2-4-2011

6. The claim is 1500 feet long and 600 feet wide. This notice of location is posted on the centerline of the claim. The distance from the location monument to the end center of the claim is 420 feet in a EASTERLY direction and 1080 feet in a WESTERLY direction.

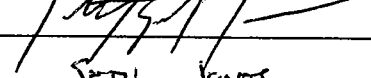
7. The general course of the claim is from the EAST to the WEST.

8. The location of the claim is in the NE & NW 1/4 of Section 1, Township 18 S, Range 25 E, Gila & Salt River Meridian, County of COCHISE, State of ARIZONA.

9. The type of location monument is A 2"X2"X5' WOOD POST
The types of corner end monuments are 2"X2"X5' WOOD POSTS

10. The location of the claim with reference to a natural object or permanent monument is:
THE NORTHEAST CORNER of the claim is located 3513 feet NORTH and 1449 feet WEST from the SOUTHEAST Corner of Section 1, T 18S, R25E, G&SRM

11. Dated: 2-4-2011

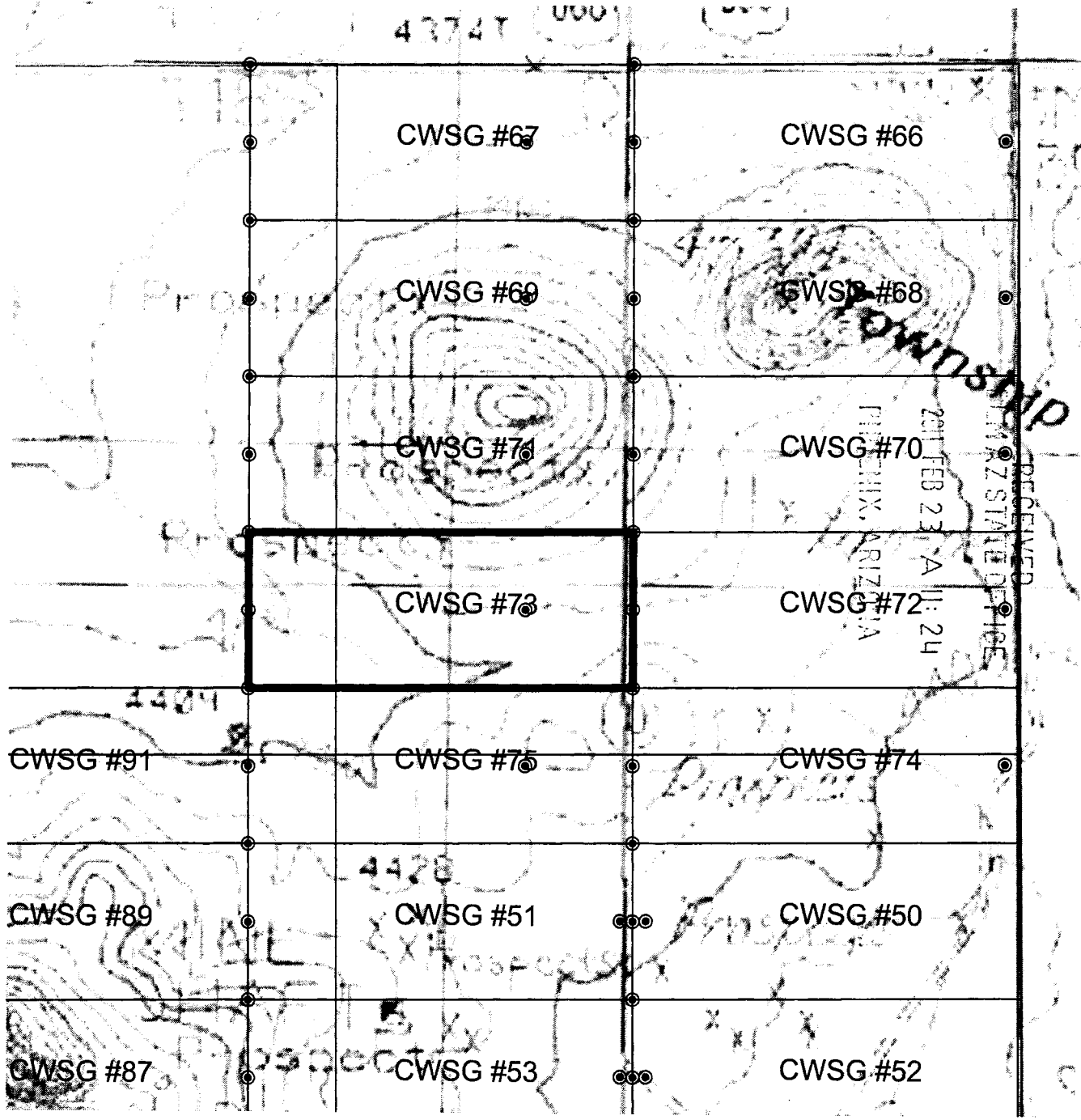
Agent: 
SETH JONES

Darling Environmental & Surveying, Ltd.
9040 South Rita Road, Suite 2350
Tucson, AZ 85747

RECEIVED
DLMAZ STATE OFFICE
2011 FEB 23 A 11:24
PHOENIX, ARIZONA

AMG 405798

LOAD MINING CLAIM MAP



AMC 405198

SCALE: 1" = 600'



1. THE ABOVE MAP DEPICTS THE CWGS-73 MINING CLAIM, WHICH IS LOCATED IN THE NE & NW QUARTER OF SECTION 1, TOWNSHIP 18 SOUTH, RANGE 25 EAST, GILA AND SALT RIVER MERIDIAN, COCHISE COUNTY, ARIZONA.
2. THE TYPE OF CORNER AND LOCATION MONUMENTS USED ARE AS FOLLOWS:
2" X 2" X 5' WOOD POST.

When recorded return to:
Commonwealth Silver and Gold
5357 E. Timrod Street
Tucson, AZ 85711

2011-01-44
Page 1 of 2
Requested By: COMMONWEALTH SILVER AND GOLD
Christine Rhodes - Recorder
Cochise County, AZ
02-22-2011 11:27 AM Recording Fee \$13.00

NOTICE OF MINING CLAIM

1. TYPE OF NOTICE: Location Amendment Relocation
2. TYPE OF CLAIM: Placer Lode Millsite Tunnelsite

3. The name and address of the Locator is:

Name: Commonwealth Silver and Gold

Address: 5357 E Timrod St.

City/State/Zip: Tucson, Arizona 85711

4. The name of the claim is: CWSG #74

5. The date of the location is: 2-4-2011

6. The claim is 1500 feet long and 600 feet wide. This notice of location is posted on the centerline of the claim. The distance from the location monument to the end center of the claim is 20 feet in a EASTERLY direction and 1480 feet in a WESTERLY direction.


7. The general course of the claim is from the EAST to the WEST.

8. The location of the claim is in the NE & SE 1/4 of Section 1, Township 18 S. Range 25 E, Gila & Salt River Meridian, County of COCHISE, State of ARIZONA.

9. The type of location monument is A 2"X2"X5' WOOD POST
The types of corner end monuments are 2"X2"X5' WOOD POSTS

10. The location of the claim with reference to a natural object or permanent monument is:
THE NORTHEAST CORNER of the claim is located 2913 feet NORTH and 51 feet EAST from the SOUTHEAST Corner of Section 1, T 18S, R25E, G&SRM

11. Dated: 2-4-2011

Agent: 
SETH JONES

Darling Environmental & Surveying, Ltd.

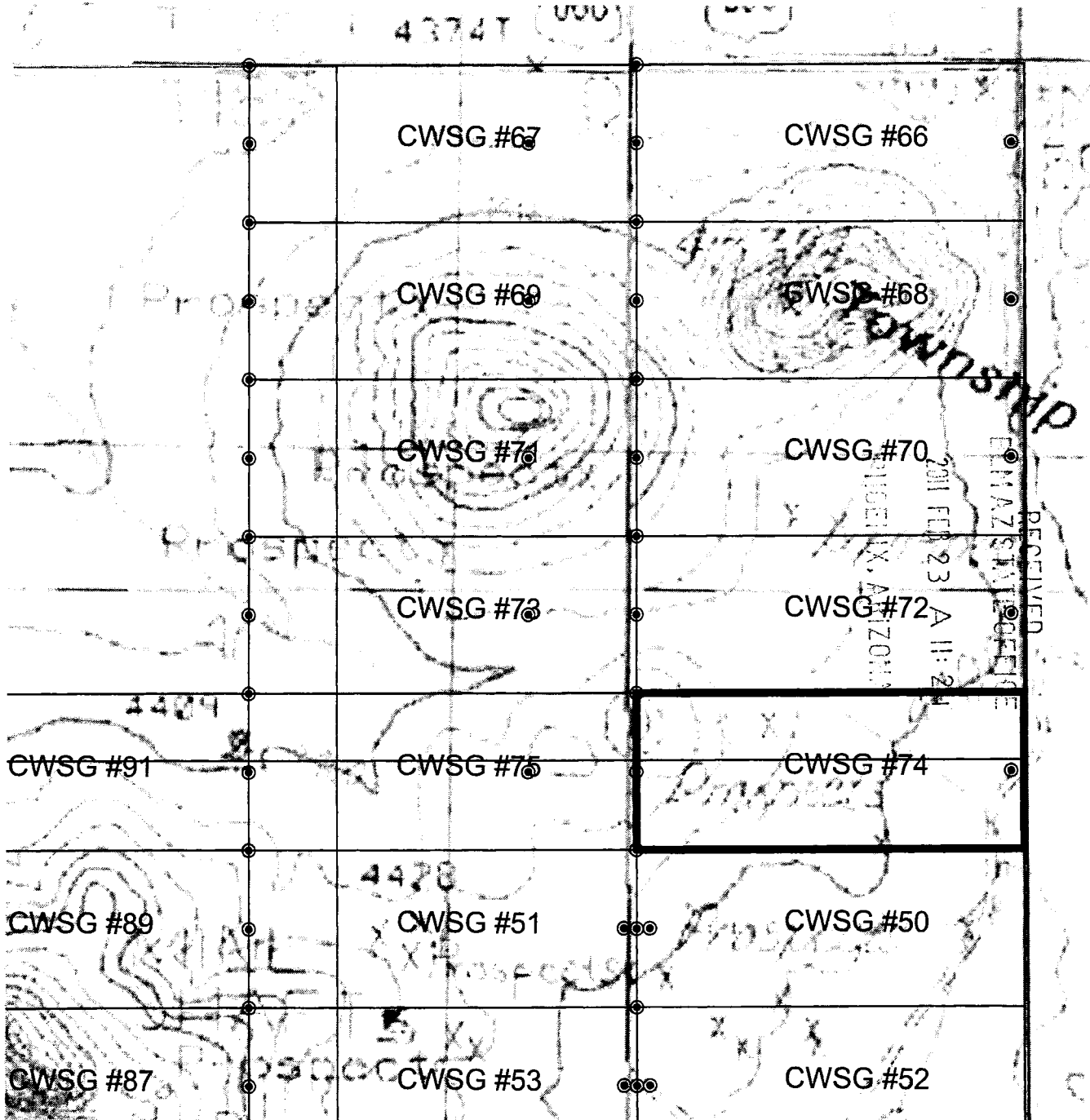
9040 South Rita Road, Suite 2350

Tucson, AZ 85747

RECEIVED
TLM AZ STATE OFFICE
2011 FEB 23 A 11:24
PHOENIX, ARIZONA

AMC 405799

LOAD MINING CLAIM MAP



AMC 405199

SCALE: 1" = 600'



1. THE ABOVE MAP DEPICTS THE CWSG-74 MINING CLAIM, WHICH IS LOCATED IN THE NE & SE QUARTER OF SECTION 1, TOWNSHIP 18 SOUTH, RANGE 25 EAST, GILA AND SALT RIVER MERIDIAN, COCHISE COUNTY, ARIZONA.
2. THE TYPE OF CORNER AND LOCATION MONUMENTS USED ARE AS FOLLOWS:
2" X 2" X 5' WOOD POST.

When recorded return to:
Commonwealth Silver and Gold
5357 E. Timrod Street
Tucson, AZ 85711

2011-0345
Page 1 of 2
Requested By: COMMONWEALTH SILVER AND GOLD
Christine Rhodes - Recorder
Cochise County, AZ
02-22-2011 11:27 AM Recording Fee \$13.00

NOTICE OF MINING CLAIM

1. TYPE OF NOTICE: Location Amendment Relocation
2. TYPE OF CLAIM: Placer Lode Millsite Tunnelsite

3. The name and address of the Locator is:

Name: Commonwealth Silver and Gold

Address: 5357 E Timrod St.

City/State/Zip: Tucson, Arizona 85711

4. The name of the claim is: CWSG #75

5. The date of the location is: 2-4-2011

6. The claim is 1500 feet long and 600 feet wide. This notice of location is posted on the centerline of the claim. The distance from the location monument to the end center of the claim is 420 feet in a EASTERLY direction and 1080 feet in a WESTERLY direction.


7. The general course of the claim is from the EAST to the WEST.

8. The location of the claim is in the NE & NW & SE & SW 1/4 of Section 1, Township 18 S. Range 25 E, Gila & Salt River Meridian, County of COCHISE, State of ARIZONA.

9. The type of location monument is A 2"X2"X5' WOOD POST
The types of corner end monuments are 2"X2"X5' WOOD POSTS

10. The location of the claim with reference to a natural object or permanent monument is:
THE NORTHEAST CORNER of the claim is located 2913 feet NORTH and 1449 feet WEST from the SOUTHEAST Corner of Section 1, T 18S, R25E, G&SRM

11. Dated: 2-4-2011

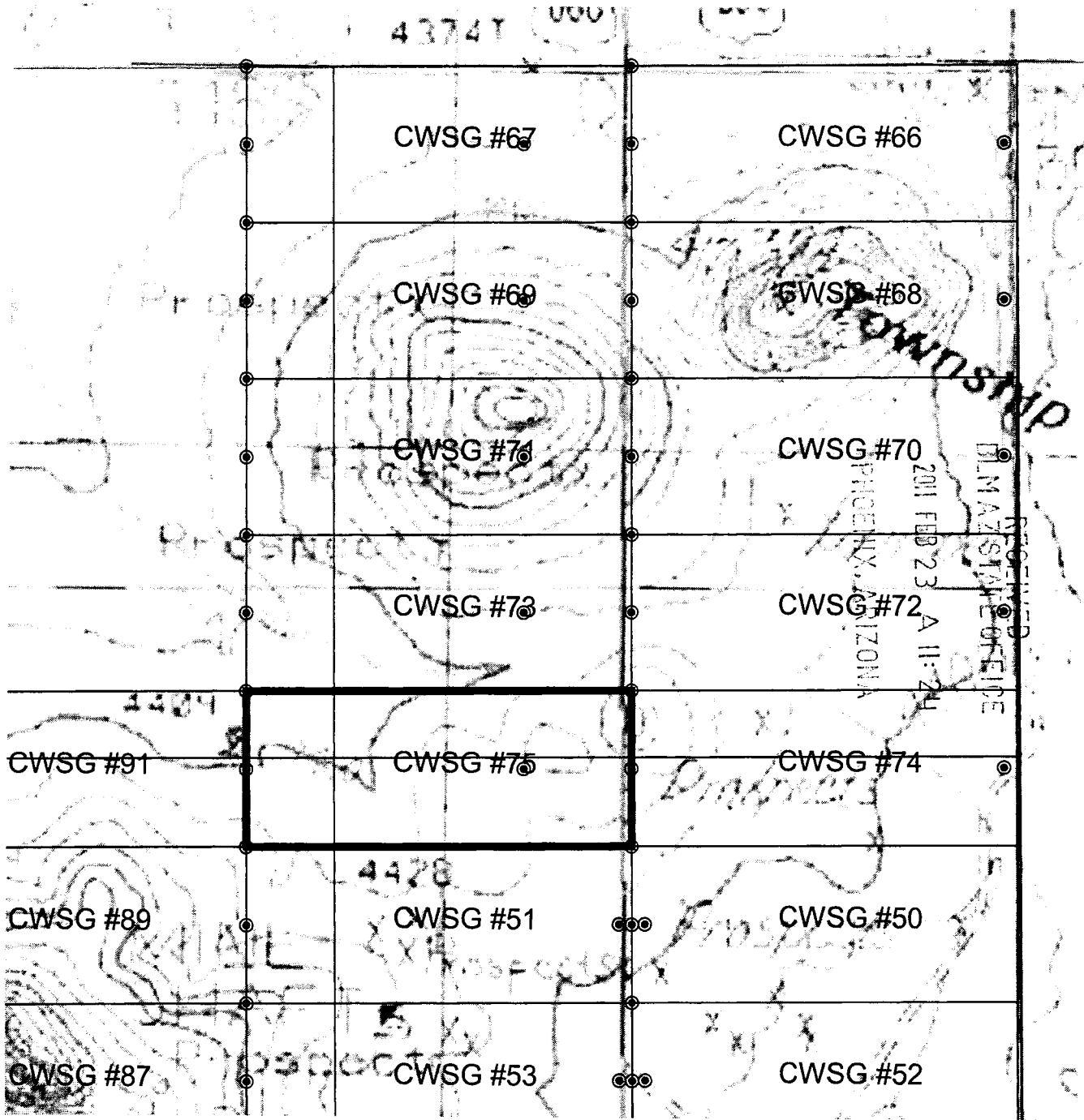
Agent: 
SETH JONES

Darling Environmental & Surveying, Ltd.
9040 South Rita Road, Suite 2350
Tucson, AZ 85747

RECEIVED
CLM AZ STATE OFFICE
2011 FEB 23 A 11: 24
PHOENIX, ARIZONA

AMC 405800

LOAD MINING CLAIM MAP



AMC 405800

SCALE: 1" = 600'



1. THE ABOVE MAP DEPICTS THE CWSG-75 MINING CLAIM, WHICH IS LOCATED IN THE NE & NW & SE & SW QUARTER OF SECTION 1, TOWNSHIP 18 SOUTH, RANGE 25 EAST, GILA AND SALT RIVER MERIDIAN, COCHISE COUNTY, ARIZONA.
2. THE TYPE OF CORNER AND LOCATION MONUMENTS USED ARE AS FOLLOWS:
2" X 2" X 5' WOOD POST.

When recorded return to:
Commonwealth Silver and Gold
5357 E. Timrod Street
Tucson, AZ 85711

2011-01-40
Page 1 of 2
Requested By: COMMONWEALTH SILVER AND GOLD
Christine Rhodes - Recorder
Cochise County, AZ
02-22-2011 11:27 AM Recording Fee \$13.00

NOTICE OF MINING CLAIM

- 1. TYPE OF NOTICE: Location Amendment Relocation
- 2. TYPE OF CLAIM: Placer Lode Millsite Tunnelsite

3. The name and address of the Locator is:

Name: Commonwealth Silver and Gold

Address: 5357 E Timrod St.

City/State/Zip: Tucson, Arizona 85711

4. The name of the claim is: CWSG #76

5. The date of the location is: 02/09/11

6. The claim is 1200 feet long and 600 feet wide. This notice of location is posted on the centerline of the claim. The distance from the location monument to the end center of the claim is 600 feet in a SOUTH-WESTERLY direction and 600 feet in a NORTH-EASTERLY direction.

7. The general course of the claim is from the SW to the NE.

8. The location of the claim is in the SW 1/4 of Section 4, Township 18 S. Range 25 E, Gila & Salt River Meridian, County of COCHISE, State of ARIZONA.

9. The type of location monument is A 2"X2"X5' WOOD POST
The types of corner end monuments are 2"X2"X5' WOOD POSTS

10. The location of the claim with reference to a natural object or permanent monument is:
THE NORTHEAST CORNER of the claim is located 3608 feet SOUTH and 4020 feet WEST from the NORTHEAST Corner of Section 4, T 18S, R25E, G&SRM

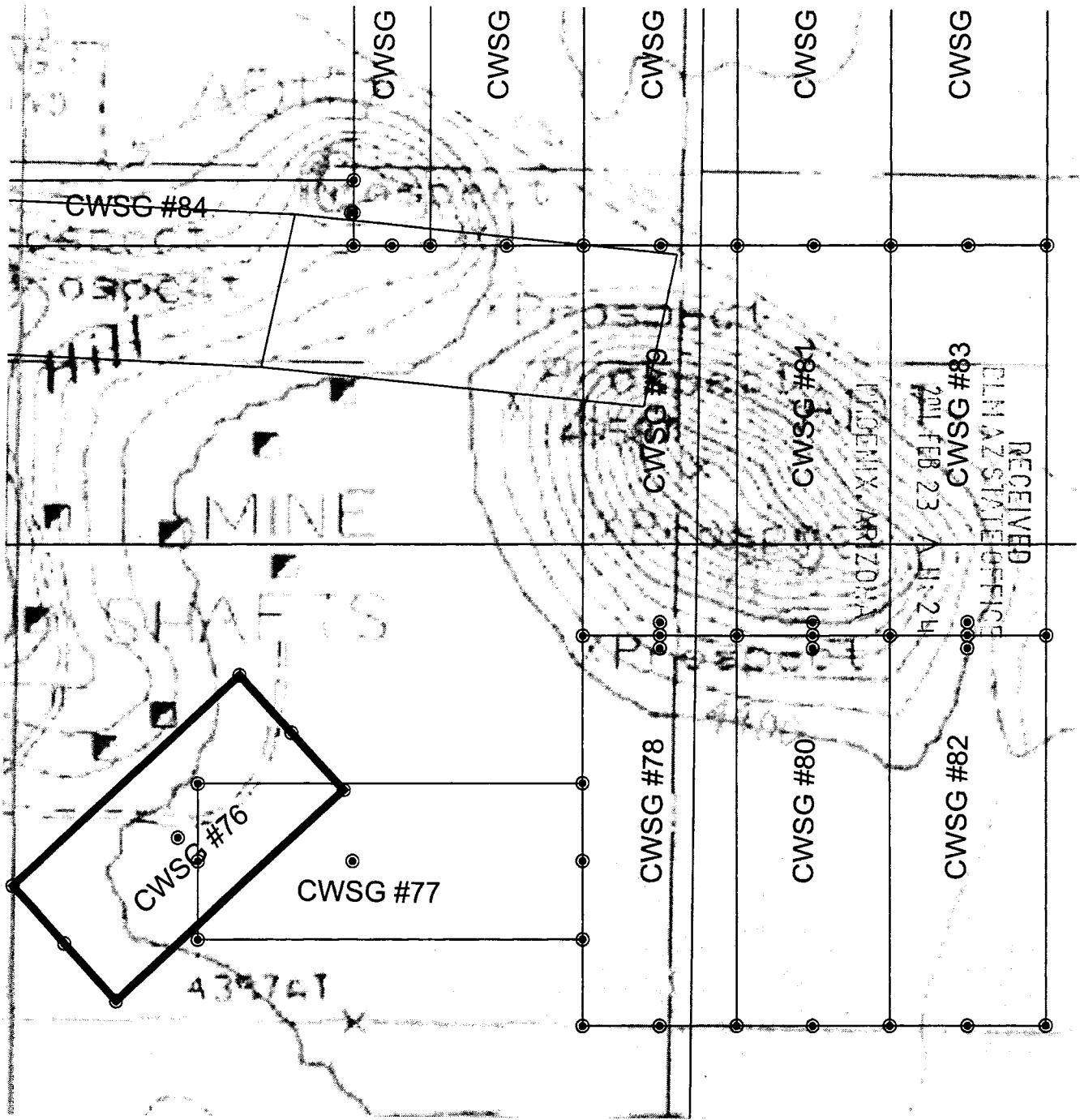
11. Dated: 02/09/11 Agent: 
DAVID RAPP

Darling Environmental & Surveying, Ltd.
9040 South Rita Road, Suite 2350
Tucson, AZ 85747

RECEIVED
PLM/AZ STATE OFFICE
2011 FEB 23 A 11:24
PHOENIX, ARIZONA

AMC 405801

LOAD MINING CLAIM MAP



AMC 405801

SCALE: 1" = 600'



1. THE ABOVE MAP DEPICTS THE CWSG-76 MINING CLAIM, WHICH IS LOCATED IN THE SW QUARTER OF SECTION 4, TOWNSHIP 18 SOUTH, RANGE 25 EAST, GILA AND SALT RIVER MERIDIAN, COCHISE COUNTY, ARIZONA.
2. THE TYPE OF CORNER AND LOCATION MONUMENTS USED ARE AS FOLLOWS:
2" X 2" X 5' WOOD POST.

When recorded return to:
Commonwealth Silver and Gold
5357 E. Timrod Street
Tucson, AZ 85711

2011-01-47
Page 1 of 2
Requested By: COMMONWEALTH SILVER AND GOLD
Christine Rhodes - Recorder
Cochise County, AZ
02-22-2011 11:27 AM Recordings Fee \$13.00

NOTICE OF MINING CLAIM

1. TYPE OF NOTICE: Location Amendment Relocation
2. TYPE OF CLAIM: Placer Lode Millsite Tunnelsite

3. The name and address of the Locator is:

Name: Commonwealth Silver and Gold

Address: 5357 E Timrod St.

City/State/Zip: Tucson, Arizona 85711

4. The name of the claim is: CWSG #77

5. The date of the location is: 02/09/11

6. The claim is 1500 feet long and 600 feet wide. This notice of location is posted on the centerline of the claim. The distance from the location monument to the end center of the claim is 600 feet in a WESTERLY direction and 900 feet in a EASTERLY direction.

7. The general course of the claim is from the WEST to the EAST.

8. The location of the claim is in the SW 1/4 of Section 4, Township 18 S. Range 25 E, Gila & Salt River Meridian, County of COCHISE, State of ARIZONA.

9. The type of location monument is A 2"X2"X5' WOOD POST
The types of corner end monuments are 2"X2"X5' WOOD POSTS

10. The location of the claim with reference to a natural object or permanent monument is:
THE NORTHEAST CORNER of the claim is located 3575 feet SOUTH and 3086 feet WEST from the NORTHEAST Corner of Section 4, T 18S, R25E, G&SRM

11. Dated: 02/09/11

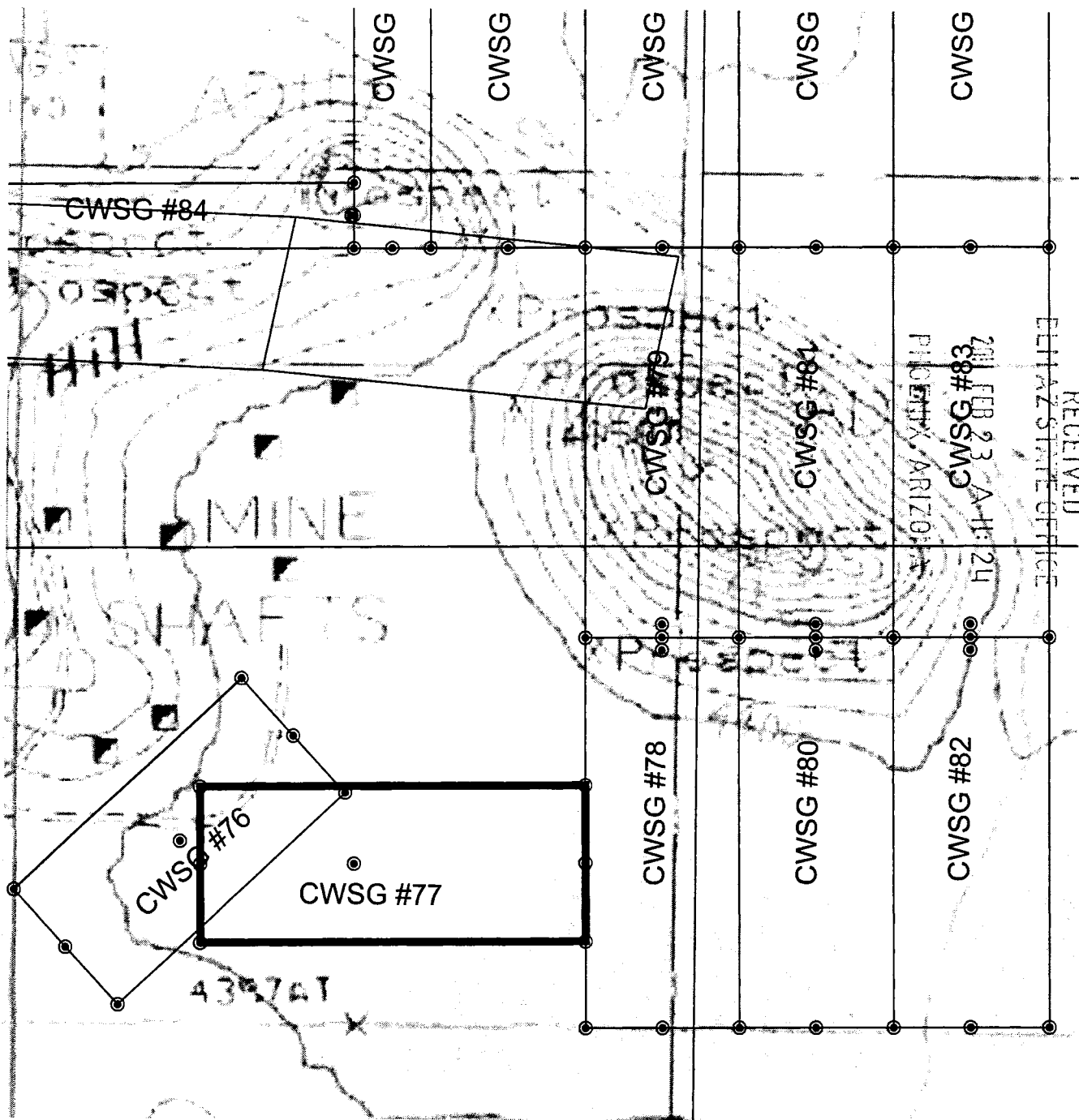
Agent: [Signature]
LAUDRAPP

Darling Environmental & Surveying, Ltd.
9040 South Rita Road, Suite 2350
Tucson, AZ 85747

RECEIVED
DLMAZ STATE OFFICE
2011 FEB 23 A 11:24
PHOENIX, ARIZONA

AMC 405802

LOAD MINING CLAIM MAP



RECEIVED
 EL PASO STATE OFFICE
 FEB 23 A.M. 24
 88# GSMS
 PICO, ARIZONA

AMC 405802

SCALE: 1" = 600'



1. THE ABOVE MAP DEPICTS THE CWSG-77 MINING CLAIM, WHICH IS LOCATED IN THE SW QUARTER OF SECTION 4, TOWNSHIP 18 SOUTH, RANGE 25 EAST, GILA AND SALT RIVER MERIDIAN, COCHISE COUNTY, ARIZONA.
2. THE TYPE OF CORNER AND LOCATION MONUMENTS USED ARE AS FOLLOWS:
 2" X 2" X 5' WOOD POST.

When recorded return to:
Commonwealth Silver and Gold
5357 E. Timrod Street
Tucson, AZ 85711

2011-02-23
Page 1 of 2
Requested By COMMONWEALTH SILVER AND GOLD
Christine Rhodes - Recorder
Cochise County, AZ
02-22-2011 11:27 AM Recording Fee \$13.00

NOTICE OF MINING CLAIM

- 1. TYPE OF NOTICE: Location Amendment Relocation
- 2. TYPE OF CLAIM: Placer Lode Millsite Tunnelsite

3. The name and address of the Locator is:

Name: Commonwealth Silver and Gold

Address: 5357 E Timrod St.

City/State/Zip: Tucson, Arizona 85711

4. The name of the claim is: CWSG #78

5. The date of the location is: 02/10/11

6. The claim is 1500 feet long and 600 feet wide. This notice of location is posted on the centerline of the claim. The distance from the location monument to the end center of the claim is 10 feet in a NORTHERLY direction and 1490 feet in a SOUTHERLY direction.

7. The general course of the claim is from the NORTH to the SOUTH.

8. The location of the claim is in the SW & SE 1/4 of Section 4, Township 18 S, Range 25 E, Gila & Salt River Meridian, County of COCHISE, State of ARIZONA.

9. The type of location monument is A 2"X2"X5' WOOD POST
The types of corner end monuments are 2"X2"X5' WOOD POSTS

10. The location of the claim with reference to a natural object or permanent monument is:
THE NORTHEAST CORNER of the claim is located 3004 feet SOUTH and 2490 feet WEST from the NORTHEAST Corner of Section 4, T 18S, R25E, G&SRM

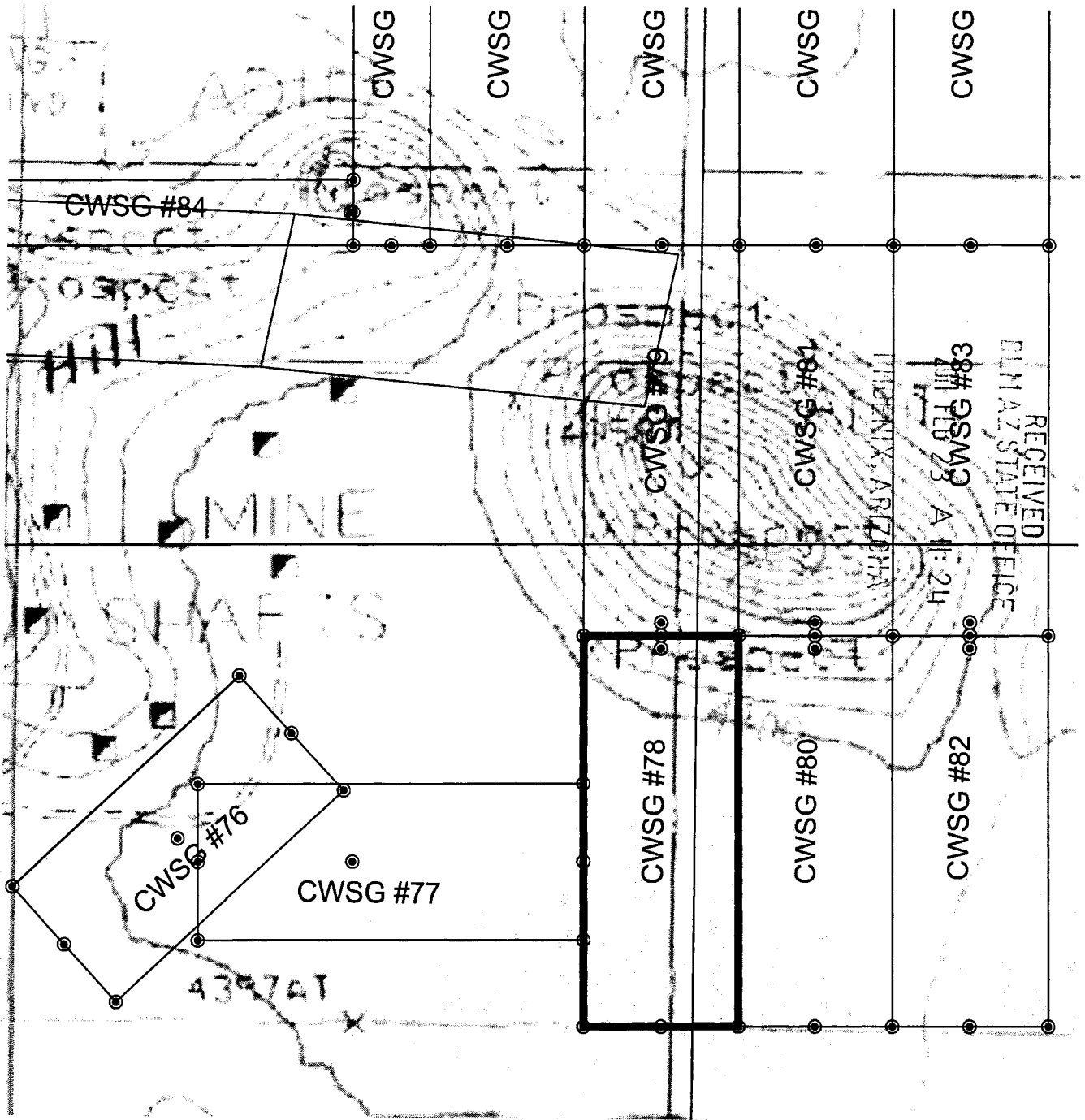
11. Dated: 02/10/11 Agent: [Signature]
DAVID FAPP

Darling Environmental & Surveying, Ltd.
9040 South Rita Road, Suite 2350
Tucson, AZ 85747

RECEIVED
CLM AZ STATE OFFICE
2011 FEB 23 A 11:24
PHOENIX, ARIZONA

AMC 4 0 5 8 0 3

LOAD MINING CLAIM MAP



AMB 405803

SCALE: 1" = 600'



1. THE ABOVE MAP DEPICTS THE CWSG-78 MINING CLAIM, WHICH IS LOCATED IN THE SW & SE QUARTER OF SECTION 4, TOWNSHIP 18 SOUTH, RANGE 25 EAST, GILA AND SALT RIVER MERIDIAN, COCHISE COUNTY, ARIZONA.
2. THE TYPE OF CORNER AND LOCATION MONUMENTS USED ARE AS FOLLOWS:
2" X 2" X 5' WOOD POST.

When recorded return to:
Commonwealth Silver and Gold
5357 E. Timrod Street
Tucson, AZ 85711

2011-01-49
Page 1 of 2
Requested By: COMMONWEALTH SILVER AND GOLD
Christine Rhodes - Recorder
Cochise County, AZ
02-22-2011 11:27 AM Recordings Fee \$13.00

NOTICE OF MINING CLAIM

- 1. TYPE OF NOTICE: Location Amendment Relocation
- 2. TYPE OF CLAIM: Placer Lode Millsite Tunnelsite

3. The name and address of the Locator is:

Name: Commonwealth Silver and Gold

Address: 5357 E Timrod St.

City/State/Zip: Tucson, Arizona 85711

4. The name of the claim is: CWSG #79

5. The date of the location is: 02/10/11

6. The claim is 1500 feet long and 600 feet wide. This notice of location is posted on the centerline of the claim. The distance from the location monument to the end center of the claim is 10 feet in a SOUTHERLY direction and 1490 feet in a NORTHERLY direction.

7. The general course of the claim is from the SOUTH to the NORTH.

8. The location of the claim is in the NE & NW & SE & SW 1/4 of Section 4, Township 18 S. Range 25 E, Gila & Salt River Meridian, County of COCHISE, State of ARIZONA.

9. The type of location monument is A 2"X2"X5' WOOD POST
The types of corner end monuments are 2"X2"X5' WOOD POSTS

10. The location of the claim with reference to a natural object or permanent monument is:
THE NORTHEAST CORNER of the claim is located 1503 feet SOUTH and 2502 feet WEST from the NORTHEAST Corner of Section 4, T 18S, R25E, G&SRM

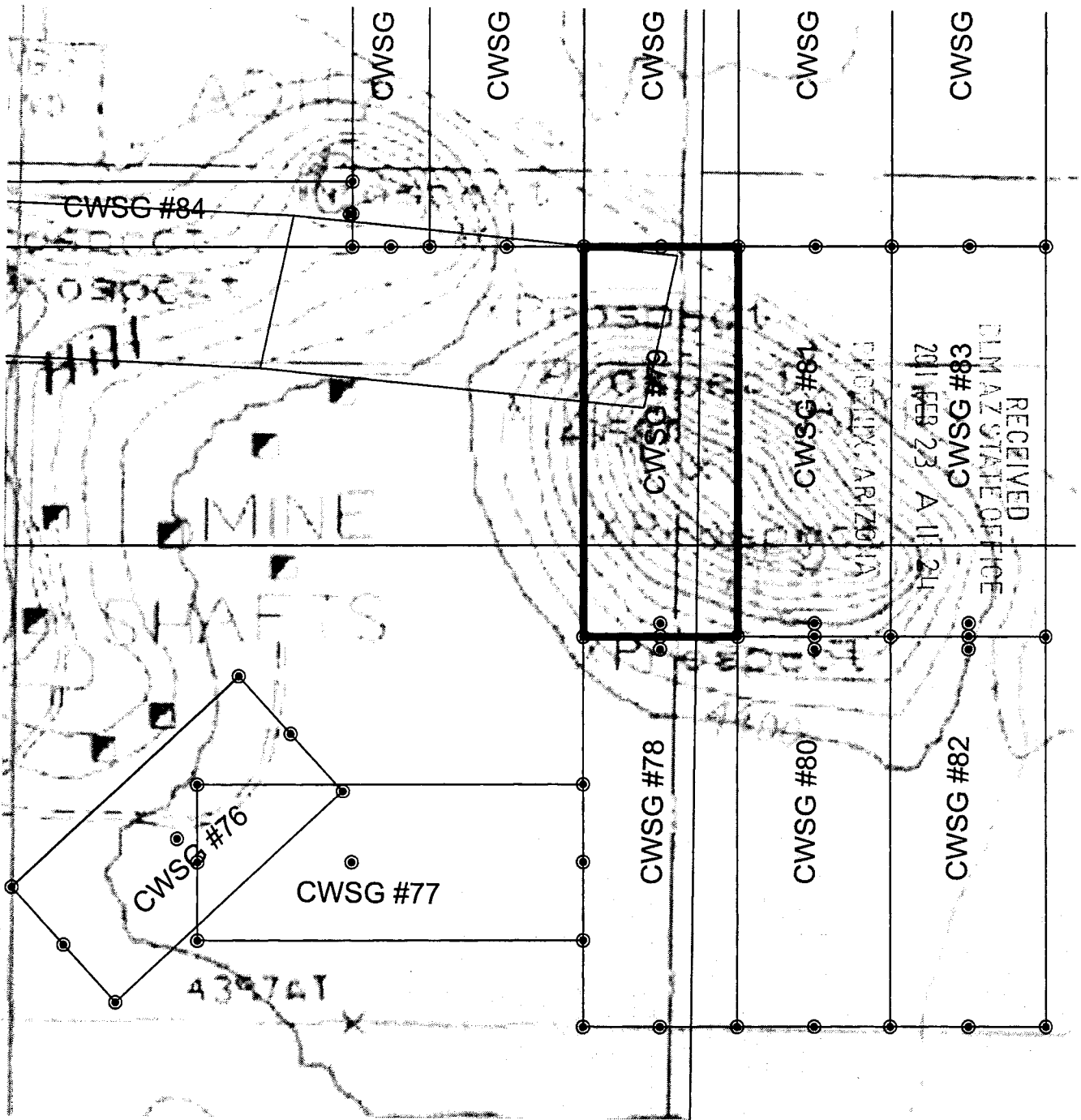
11. Dated: 02/10/11 Agent: DAVID RAPP

Darling Environmental & Surveying, Ltd.
9040 South Rita Road, Suite 2350
Tucson, AZ 85747

RECEIVED
DLMAZ STATE OFFICE
2011 FEB 23 A 11:24
PHOENIX, ARIZONA

AMC 405804

LOAD MINING CLAIM MAP



ANC 405804

SCALE: 1" = 600'



1. THE ABOVE MAP DEPICTS THE CWSG-79 MINING CLAIM, WHICH IS LOCATED IN THE NE & NW & SW & SE QUARTER OF SECTION 4, TOWNSHIP 18 SOUTH, RANGE 25 EAST, GILA AND SALT RIVER MERIDIAN, COCHISE COUNTY, ARIZONA.
2. THE TYPE OF CORNER AND LOCATION MONUMENTS USED ARE AS FOLLOWS:
2" X 2" X 5' WOOD POST.

When recorded return to:
Commonwealth Silver and Gold
5357 E. Timrod Street
Tucson, AZ 85711

2011-01-50
Page 1 of 2
Requested By: COMMONWEALTH SILVER AND GOLD
Christine Rhodes - Recorder
Cochise County, AZ
02-22-2011 11:27 AM Recording Fee \$13.00

NOTICE OF MINING CLAIM

- 1. TYPE OF NOTICE: Location Amendment Relocation
- 2. TYPE OF CLAIM: Placer Lode Millsite Tunnelsite

3. The name and address of the Locator is:

Name: Commonwealth Silver and Gold

Address: 5357 E Timrod St.

City/State/Zip: Tucson, Arizona 85711

4. The name of the claim is: CWSG #80

5. The date of the location is: 02/09/11 02/10/11


6. The claim is 1500 feet long and 600 feet wide. This notice of location is posted on the centerline of the claim. The distance from the location monument to the end center of the claim is 10 feet in a NORTHERLY direction and 1490 feet in a SOUTHERLY direction.

7. The general course of the claim is from the NORTH to the SOUTH.

8. The location of the claim is in the SE 1/4 of Section 4, Township 18 S. Range 25 E, Gila & Salt River Meridian, County of COCHISE, State of ARIZONA.

9. The type of location monument is A 2"X2"X5' WOOD POST
The types of corner end monuments are 2"X2"X5' WOOD POSTS

10. The location of the claim with reference to a natural object or permanent monument is:
THE NORTHEAST CORNER of the claim is located 2999 feet SOUTH and 1890 feet WEST from the NORTHEAST Corner of Section 4, T 18S, R25E, G&SRM

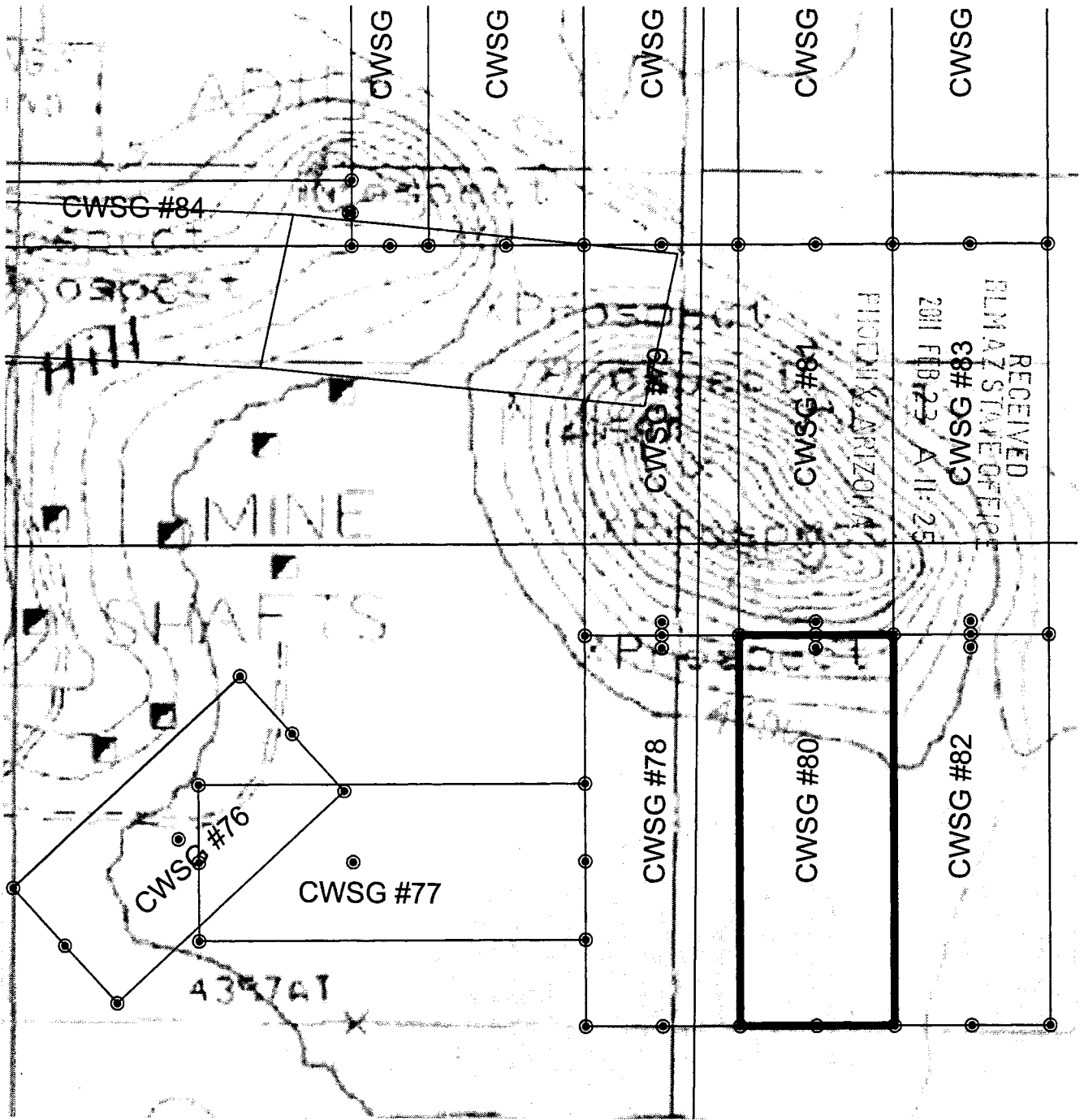
11. Dated: 02/09/11 Agent: 
DAVID RAPP

Darling Environmental & Surveying, Ltd.
9040 South Rita Road, Suite 2350
Tucson, AZ 85747

RECEIVED
D.M.A.Z. STATE OFFICE
2011 FEB 23 A 11:24
TUCSON, ARIZONA

AMC 405805

LOAD MINING CLAIM MAP



SCALE: 1" = 600'



1. THE ABOVE MAP DEPICTS THE CWSG-80 MINING CLAIM, WHICH IS LOCATED IN THE SE QUARTER OF SECTION 4, TOWNSHIP 18 SOUTH, RANGE 25 EAST, GILA AND SALT RIVER MERIDIAN, COCHISE COUNTY, ARIZONA.

2. THE TYPE OF CORNER AND LOCATION MONUMENTS USED ARE AS FOLLOWS:
2" X 2" X 5' WOOD POST.

AMC 405805

When recorded return to:
Commonwealth Silver and Gold
5357 E. Timrod Street
Tucson, AZ 85711

2011-0051
Page 1 of 2
Requested By: COMMONWEALTH SILVER AND GOLD
Christine Rhodes - Recorder
Cochise County, AZ
02-22-2011 11:27 AM Recordings Fee \$13.00

NOTICE OF MINING CLAIM

- 1. TYPE OF NOTICE: Location Amendment Relocation
- 2. TYPE OF CLAIM: Placer Lode Millsite Tunnelsite

3. The name and address of the Locator is:

Name: Commonwealth Silver and Gold

Address: 5357 E Timrod St.

City/State/Zip: Tucson, Arizona 85711

4. The name of the claim is: CWSG #81

5. The date of the location is: 02/10/11

6. The claim is 1500 feet long and 600 feet wide. This notice of location is posted on the centerline of the claim. The distance from the location monument to the end center of the claim is 10 feet in a SOUTHERLY direction and 1490 feet in a NORTHERLY direction.

7. The general course of the claim is from the SOUTH to the NORTH.

8. The location of the claim is in the NE & SE 1/4 of Section 4, Township 18 S. Range 25 E, Gila & Salt River Meridian, County of COCHISE, State of ARIZONA.

9. The type of location monument is A 2"X2"X5' WOOD POST
The types of corner end monuments are 2"X2"X5' WOOD POSTS

10. The location of the claim with reference to a natural object or permanent monument is:
THE NORTHEAST CORNER of the claim is located 1499 feet SOUTH and 1902 feet WEST from the NORTHEAST Corner of Section 4, T 18S, R25E, G&SRM

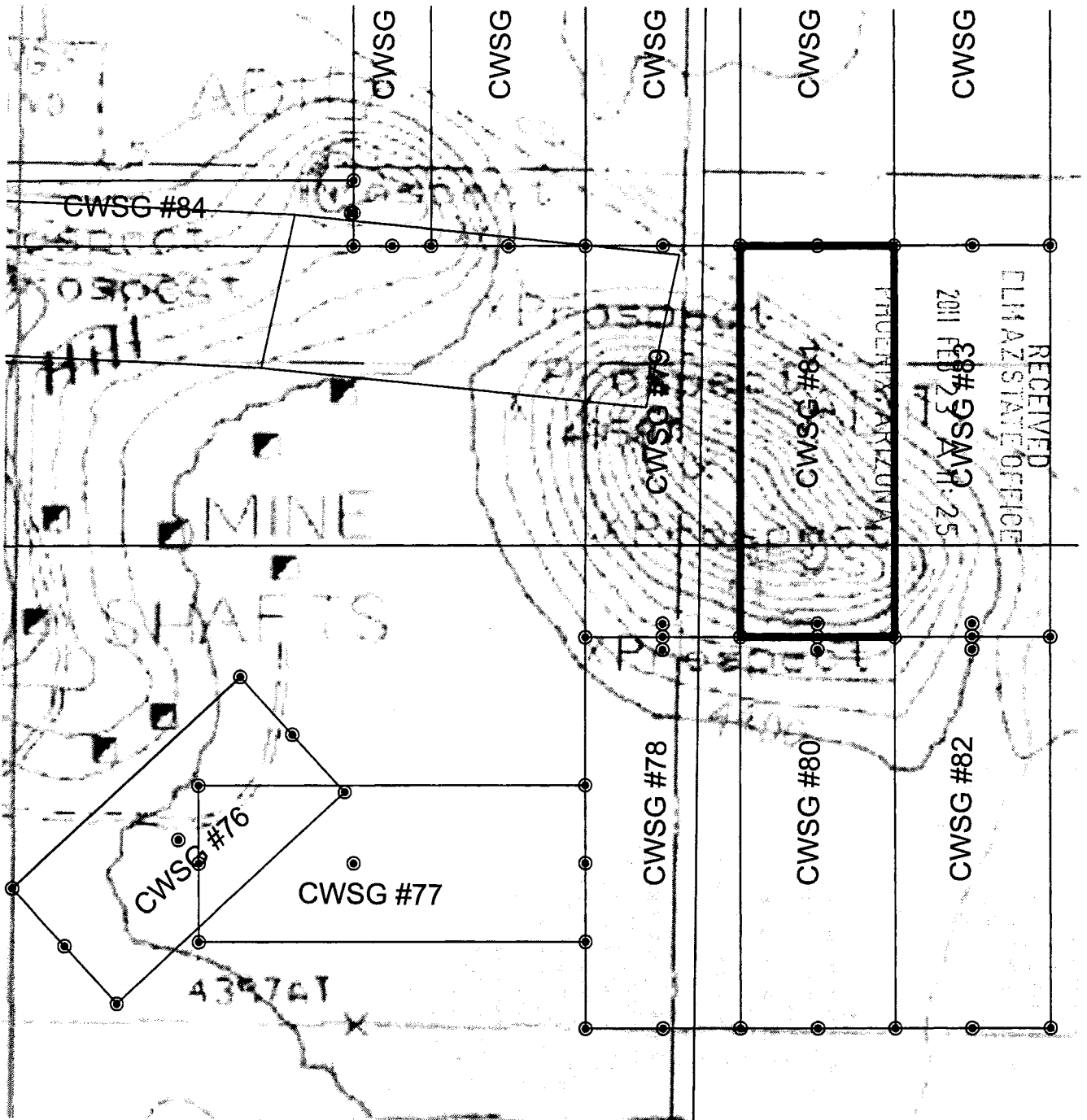
11. Dated: 02/10/11 Agent: 
DAVID RAPP

Darling Environmental & Surveying, Ltd.
9040 South Rita Road, Suite 2350
Tucson, AZ 85747

RECEIVED
BLM AZ STATE OFFICE
2011 FEB 23 A 11:25
PHOENIX, ARIZONA

AMC 405806

LOAD MINING CLAIM MAP



ANG 405826

SCALE: 1" = 600'



1. THE ABOVE MAP DEPICTS THE CWSG-81 MINING CLAIM, WHICH IS LOCATED IN THE NE & SE QUARTER OF SECTION 4, TOWNSHIP 18 SOUTH, RANGE 25 EAST, GILA AND SALT RIVER MERIDIAN, COCHISE COUNTY, ARIZONA.
2. THE TYPE OF CORNER AND LOCATION MONUMENTS USED ARE AS FOLLOWS:
2" X 2" X 5' WOOD POST.

When recorded return to:
Commonwealth Silver and Gold
5357 E. Timrod Street
Tucson, AZ 85711

2011-0 52
Page 1 of 2
Requested By: COMMONWEALTH SILVER AND GOLD
Christine Rhodes - Recorder
Cochise County, AZ
02-22-2011 11:27 AM Recording Fee \$13.00

NOTICE OF MINING CLAIM

- 1. TYPE OF NOTICE: Location Amendment Relocation
- 2. TYPE OF CLAIM: Placer Lode Millsite Tunnelsite

3. The name and address of the Locator is:

Name: Commonwealth Silver and Gold

Address: 5357 E Timrod St.

City/State/Zip: Tucson, Arizona 85711

4. The name of the claim is: CWSG #82

5. The date of the location is: 02/10/11

6. The claim is 1500 feet long and 600 feet wide. This notice of location is posted on the centerline of the claim. The distance from the location monument to the end center of the claim is 10 feet in a NORTHERLY direction and 1490 feet in a SOUTHERLY direction.

7. The general course of the claim is from the NORTH to the SOUTH.

8. The location of the claim is in the SE 1/4 of Section 4, Township 18 S. Range 25 E, Gila & Salt River Meridian, County of COCHISE, State of ARIZONA.

9. The type of location monument is A 2"X2"X5' WOOD POST
The types of corner end monuments are 2"X2"X5' WOOD POSTS

10. The location of the claim with reference to a natural object or permanent monument is:
THE NORTHEAST CORNER of the claim is located 2994 feet SOUTH and 1290 feet WEST from the NORTHEAST Corner of Section 4, T 18S, R25E, G&SRM

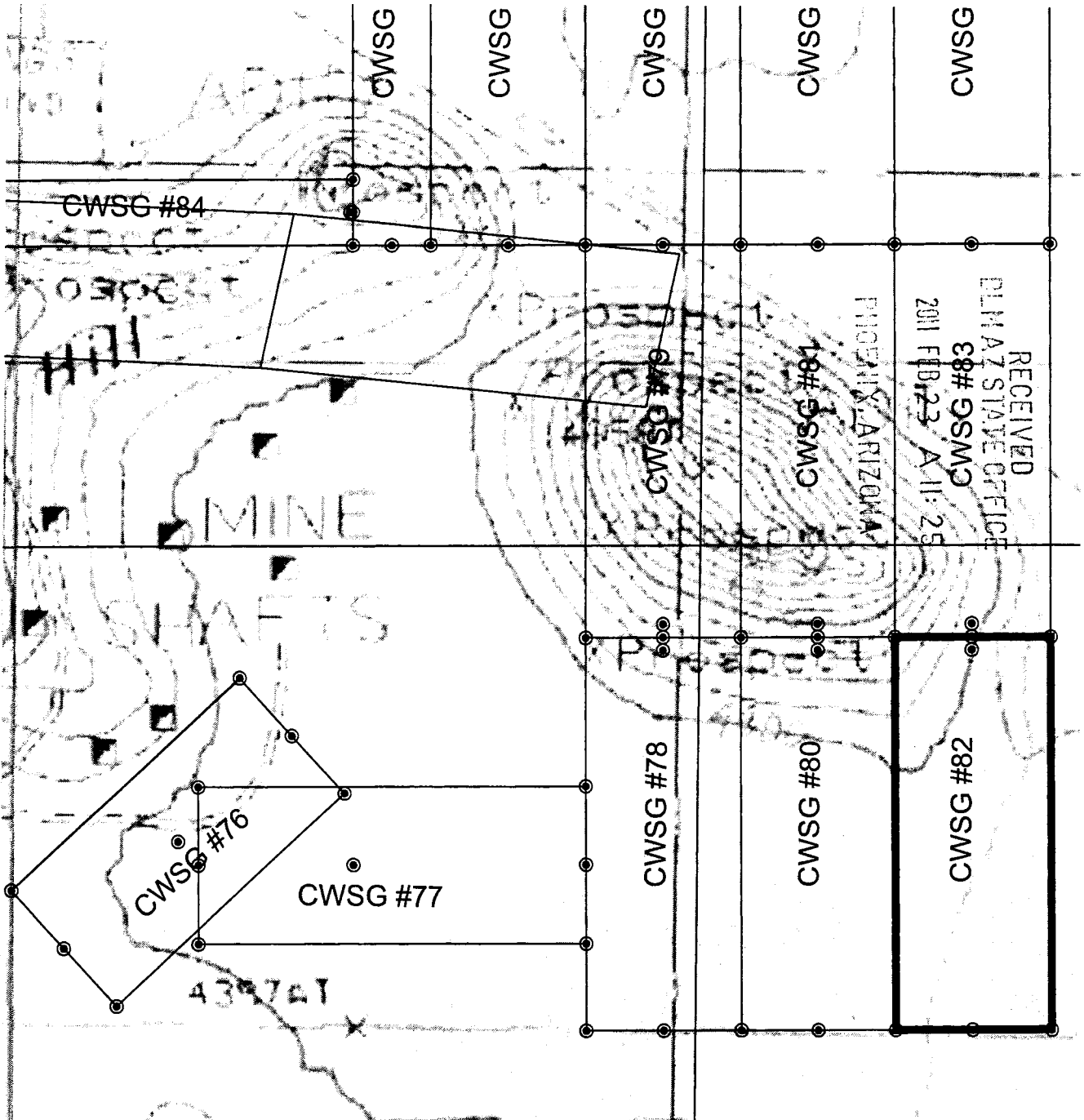
11. Dated: 02/10/11 Agent: DAVID RAPP

Darling Environmental & Surveying, Ltd.
9040 South Rita Road, Suite 2350
Tucson, AZ 85747

RECEIVED
PLM AZ STATE OFFICE
2011 FEB 23 A 11:25
PHOENIX, ARIZONA

AMC 405807

LOAD MINING CLAIM MAP



SCALE: 1" = 600'



1. THE ABOVE MAP DEPICTS THE CWSG-82 MINING CLAIM, WHICH IS LOCATED IN THE SE QUARTER OF SECTION 4, TOWNSHIP 18 SOUTH, RANGE 25 EAST, GILA AND SALT RIVER MERIDIAN, COCHISE COUNTY, ARIZONA.

2. THE TYPE OF CORNER AND LOCATION MONUMENTS USED ARE AS FOLLOWS:
 2" X 2" X 5' WOOD POST.

AMC 405807

When recorded return to:
Commonwealth Silver and Gold
5357 E. Timrod Street
Tucson, AZ 85711

2011-01-53
Page 1 of 2
Requested By: COMMONWEALTH SILVER AND GOLD
Christine Rhodes - Recorder
Cochise County, AZ
02-22-2011 11:27 AM Recording Fee \$13.00

NOTICE OF MINING CLAIM

- 1. TYPE OF NOTICE: Location Amendment Relocation
- 2. TYPE OF CLAIM: Placer Lode Millsite Tunnelsite

3. The name and address of the Locator is:

Name: Commonwealth Silver and Gold

Address: 5357 E Timrod St.

City/State/Zip: Tucson, Arizona 85711

4. The name of the claim is: CWSG #83

5. The date of the location is: 02/10/11

6. The claim is 1500 feet long and 600 feet wide. This notice of location is posted on the centerline of the claim. The distance from the location monument to the end center of the claim is 10 feet in a SOUTHERLY direction and 1490 feet in a NORTHERLY direction.


7. The general course of the claim is from the SOUTH to the NORTH.

8. The location of the claim is in the NE & SE 1/4 of Section 4, Township 18 S. Range 25 E, Gila & Salt River Meridian, County of COCHISE, State of ARIZONA.

9. The type of location monument is A 2"X2"X5' WOOD POST
The types of corner end monuments are 2"X2"X5' WOOD POSTS

10. The location of the claim with reference to a natural object or permanent monument is:
THE NORTHEAST CORNER of the claim is located 1494 feet SOUTH and 1301 feet WEST from the NORTHEAST Corner of Section 4, T 18S, R25E, G&SRM

11. Dated: 02/10/11

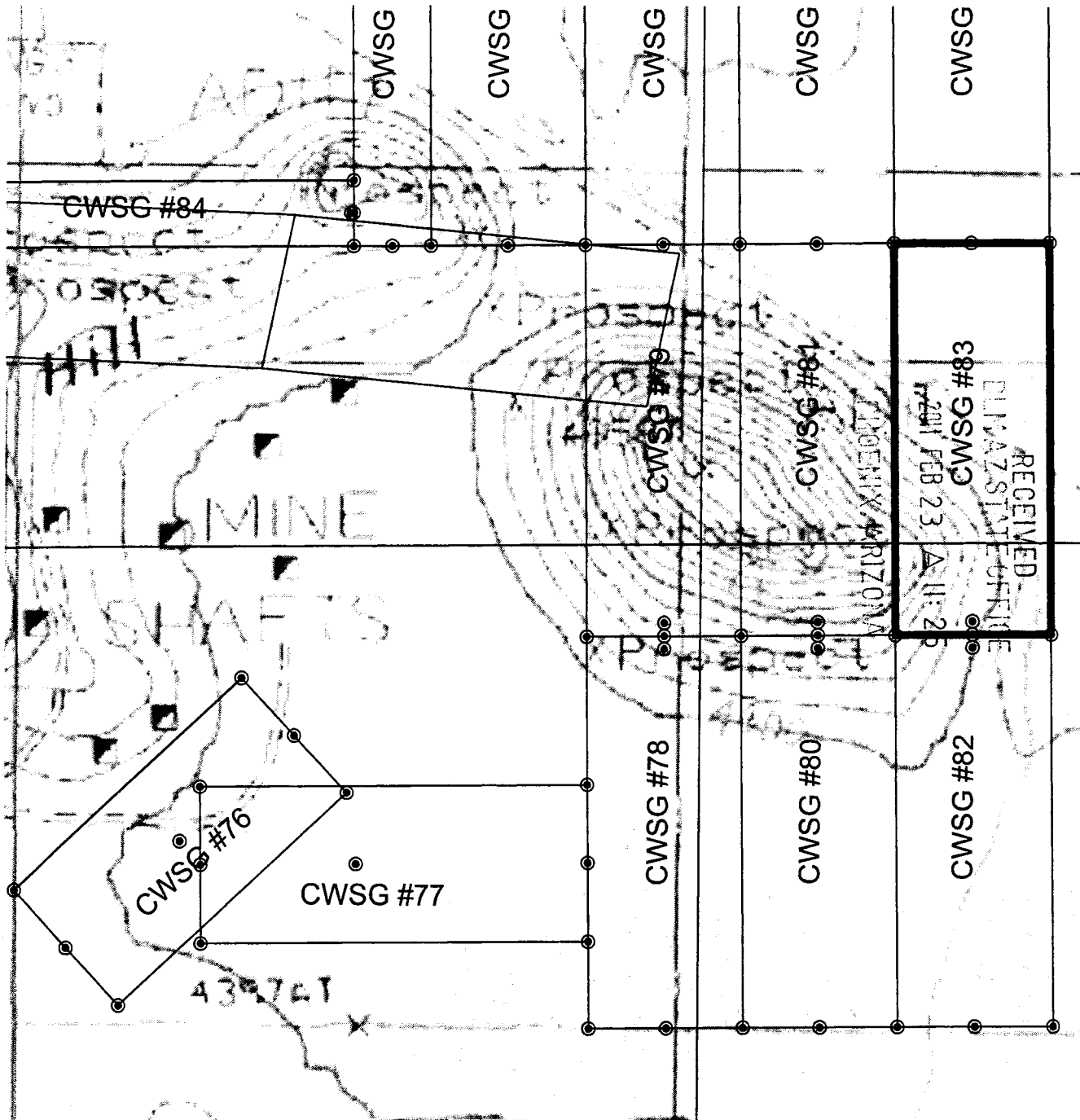
Agent: 
DAVID RAPP

Darling Environmental & Surveying, Ltd.
9040 South Rita Road, Suite 2350
Tucson, AZ 85747

RECEIVED
PLM AZ STATE OFFICE
2011 FEB 23 A 11:25
TUCSON, ARIZONA

AMC 405808

LOAD MINING CLAIM MAP



SCALE: 1" = 600'



1. THE ABOVE MAP DEPICTS THE CWSG-83 MINING CLAIM, WHICH IS LOCATED IN THE NE & SE QUARTER OF SECTION 4, TOWNSHIP 18 SOUTH, RANGE 25 EAST, GILA AND SALT RIVER MERIDIAN, COCHISE COUNTY, ARIZONA.
2. THE TYPE OF CORNER AND LOCATION MONUMENTS USED ARE AS FOLLOWS:
2" X 2" X 5' WOOD POST.

ANC 405808

When recorded return to:
Commonwealth Silver and Gold
5357 E. Timrod Street
Tucson, AZ 85711

2011-01-54
Page 1 of 2
Requested By: COMMONWEALTH SILVER AND GOLD
Christine Rhodes - Recorder
Cochise County, AZ
02-22-2011 11:27 AM Recordings Fee \$13.00

NOTICE OF MINING CLAIM

1. TYPE OF NOTICE: Location Amendment Relocation
2. TYPE OF CLAIM: Placer Lode Millsite Tunnelsite

3. The name and address of the Locator is:

Name: Commonwealth Silver and Gold

Address: 5357 E Timrod St.

City/State/Zip: Tucson, Arizona 85711

4. The name of the claim is: CWSG #84

5. The date of the location is: 02/10/11


6. The claim is 1500 feet long and ~~600~~²⁵⁰ feet wide. This notice of location is posted on the centerline of the claim. The distance from the location monument to the end center of the claim is 10 feet in a EASTERLY direction and 1490 feet in a WESTERLY direction.

7. The general course of the claim is from the EAST to the WEST.

8. The location of the claim is in the NW 1/4 of Section 4 & the NE 1/4 of Section 5, Township 18 S, Range 25 E, Gila & Salt River Meridian, County of COCHISE, State of ARIZONA.

9. The type of location monument is A 2"X2"X5' WOOD POST
The types of corner end monuments are 2"X2"X5' WOOD POSTS

10. The location of the claim with reference to a natural object or permanent monument is:
THE NORTHEAST CORNER of the claim is located 1265 feet SOUTH and 4004 feet WEST from the NORTHEAST Corner of Section 4, T 18S, R25E, G&SRM

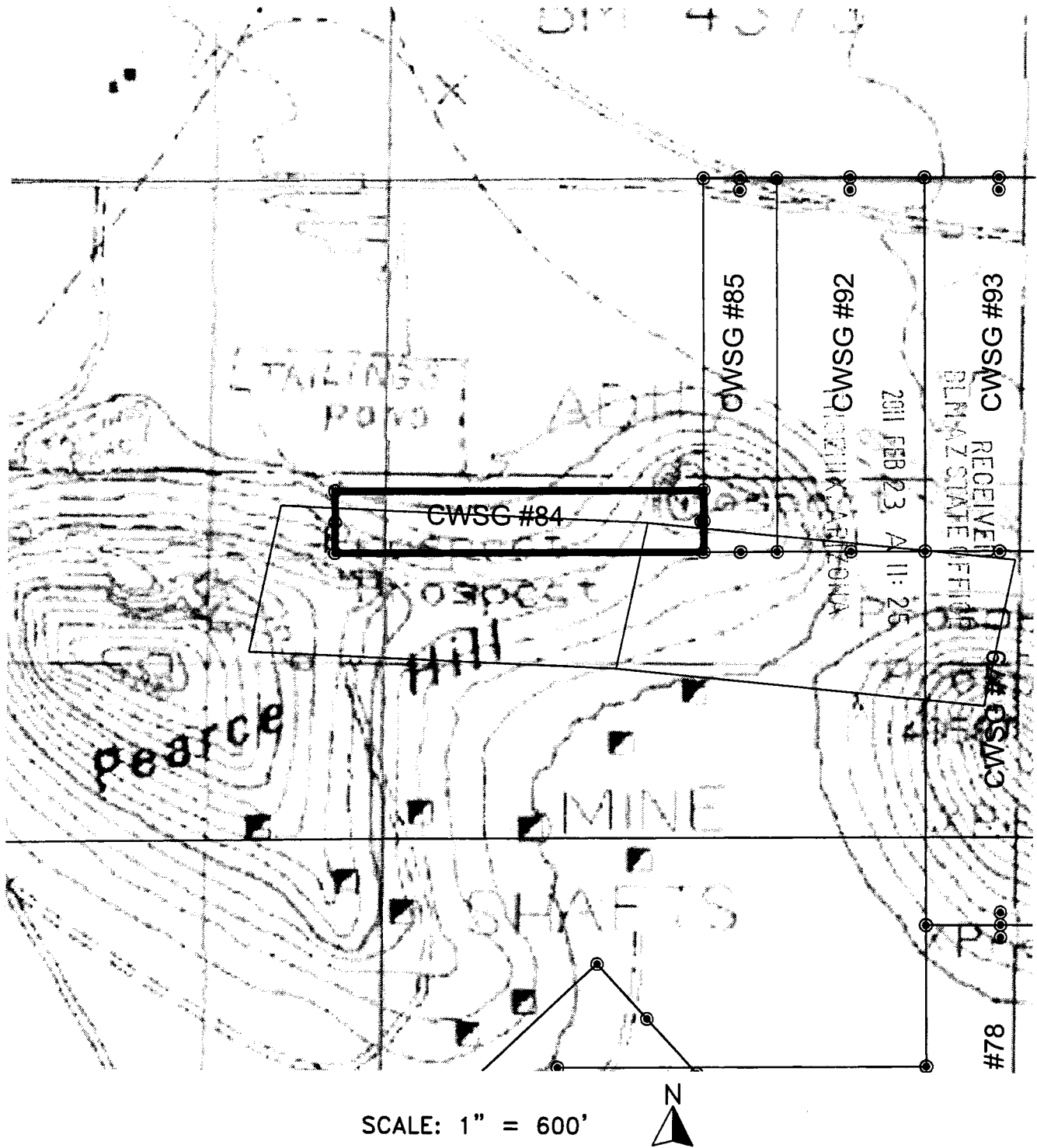
11. Dated: 02/10/11 Agent: 
DAVID PAPP

Darling Environmental & Surveying, Ltd.
9040 South Rita Road, Suite 2350
Tucson, AZ 85747

RECEIVED
DILIAZ STATE OFFICE
2011 FEB 23 A 11:25
PHOENIX, ARIZONA

AMC 405809

LOAD MINING CLAIM MAP



AMC 405809

1. THE ABOVE MAP DEPICTS THE CWSG-84 MINING CLAIM, WHICH IS LOCATED IN THE NW QUARTER OF SECTION 4 & THE NE QUARTER OF SECTION 5, TOWNSHIP 18 SOUTH, RANGE 25 EAST, GILA AND SALT RIVER MERIDIAN, COCHISE COUNTY, ARIZONA.
2. THE TYPE OF CORNER AND LOCATION MONUMENTS USED ARE AS FOLLOWS:
2" X 2" X 5' WOOD POST.

When recorded return to:
Commonwealth Silver and Gold
5357 E. Timrod Street
Tucson, AZ 85711

2011-01-55
Page 1 of 2
Requested By: COMMONWEALTH SILVER AND GOLD
Christine Rhodes - Recorder
Cochise County, AZ
02-22-2011 11:27 AM Recordings Fee \$13.00

NOTICE OF MINING CLAIM

1. TYPE OF NOTICE: Location Amendment Relocation
2. TYPE OF CLAIM: Placer Lode Millsite Tunnelsite

3. The name and address of the Locator is:

Name: Commonwealth Silver and Gold

Address: 5357 E Timrod St.

City/State/Zip: Tucson, Arizona 85711

4. The name of the claim is: CWSG #85

5. The date of the location is: 02/09/11


6. The claim is 1500 feet long and 250 feet wide. This notice of location is posted on the centerline of the claim. The distance from the location monument to the end center of the claim is 10 feet in a ^{Northwesterly}~~EASTERLY~~ direction and 1490 feet in a ^{Southwesterly}~~WESTERLY~~ direction.

7. The general course of the claim is from the ^{North}~~EAST~~ to the ^{South}~~WEST~~.

8. The location of the claim is in the NW 1/4 of Section 4, and the NE 1/4 of Section 5, Township 18 S, Range 25 E, Gila & Salt River Meridian, County of COCHISE, State of ARIZONA.

9. The type of location monument is A 2"X2"X5' WOOD POST
The types of corner end monuments are 2"X2"X5' WOOD POSTS

10. The location of the claim with reference to a natural object or permanent monument is:
THE NORTHEAST CORNER of the claim is located 13 feet SOUTH and 3713 feet WEST from the NORTHEAST Corner of Section 4, T 18S, R25E, G&SRM

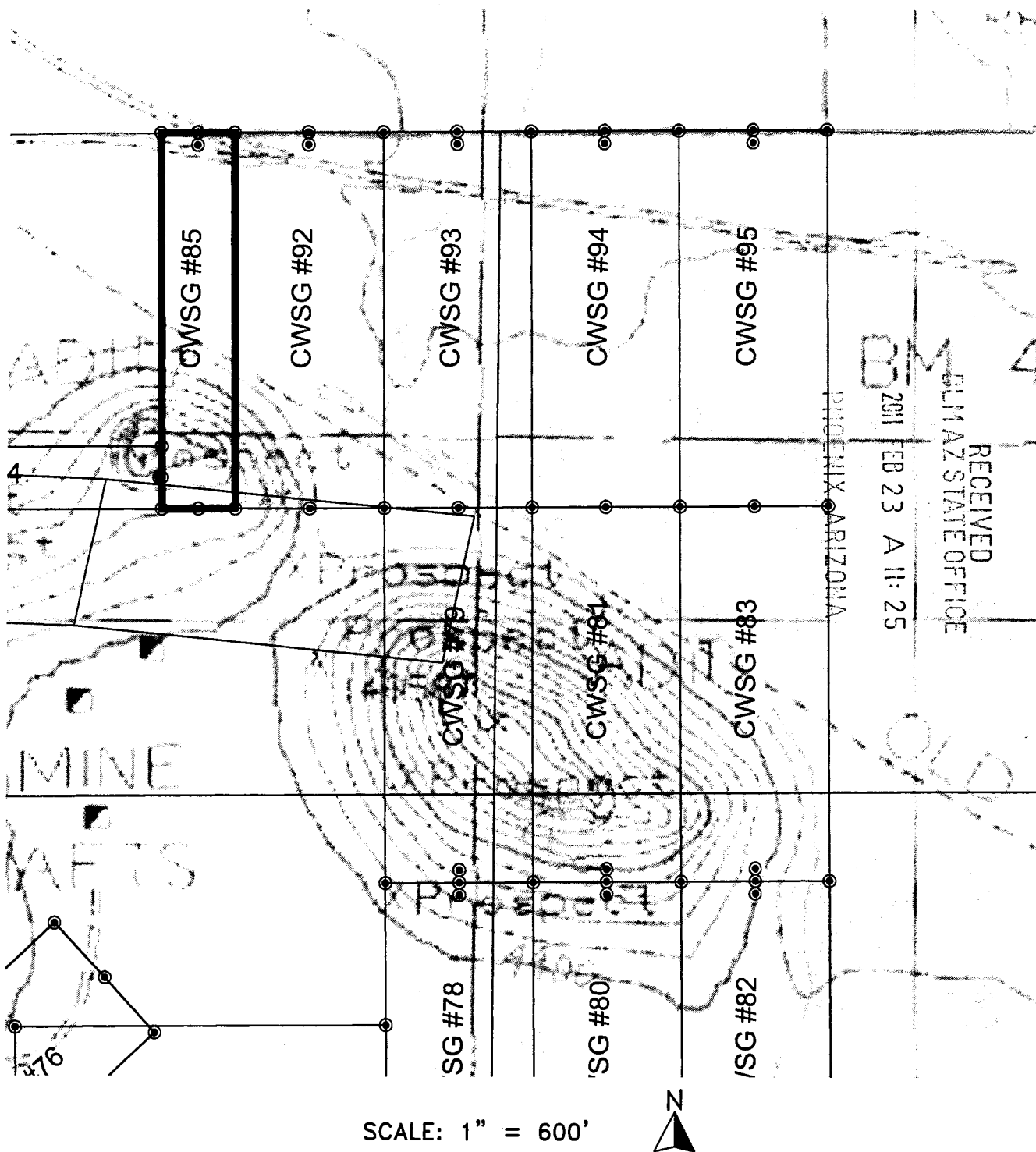
11. Dated: 02/09/11 Agent: 
DAVID PAPP

Darling Environmental & Surveying, Ltd.
9040 South Rita Road, Suite 2350
Tucson, AZ 85747

RECEIVED
BLM AZ STATE OFFICE
2011 FEB 23 A 11:25
PHOENIX, ARIZONA

AMC 405810

LOAD MINING CLAIM MAP



AMC 405810

1. THE ABOVE MAP DEPICTS THE CWSG-85 MINING CLAIM, WHICH IS LOCATED IN THE NW QUARTER OF SECTION 4, TOWNSHIP 18 SOUTH, RANGE 25 EAST, GILA AND SALT RIVER MERIDIAN, COCHISE COUNTY, ARIZONA.
2. THE TYPE OF CORNER AND LOCATION MONUMENTS USED ARE AS FOLLOWS:
2" X 2" X 5' WOOD POST.

When recorded return to:
Commonwealth Silver and Gold
5357 E. Timrod Street
Tucson, AZ 85711

2011-04756

Page 1 of 2

Requested By: COMMONWEALTH SILVER AND GOLD
Christine Rhodes - Recorder
Cochise County, AZ
02-22-2011 11:27 AM Recording Fee \$13.00

NOTICE OF MINING CLAIM

1. TYPE OF NOTICE: Location Amendment Relocation
2. TYPE OF CLAIM: Placer Lode Millsite Tunnelsite

3. The name and address of the Locator is:

Name: Commonwealth Silver and Gold

Address: 5357 E Timrod St.

City/State/Zip: Tucson, Arizona 85711

4. The name of the claim is: CWSG #86

5. The date of the location is: 2-4-2011

6. The claim is 1500 feet long and 600 feet wide. This notice of location is posted on the centerline of the claim. The distance from the location monument to the end center of the claim is

10 feet in a ~~WESTERLY~~ ^{Easterly} direction and 1490 feet in a ~~EASTERLY~~ ^{Westerly} direction.


7. The general course of the claim is from the ~~WEST~~ ^{East} to the ~~EAST~~ ^{West}.

8. The location of the claim is in the SW 1/4 of Section 1, Township 18 S, Range 25 E, Gila & Salt River Meridian, County of COCHISE, State of ARIZONA.

9. The type of location monument is A 2"X2"X5' WOOD POST
The types of corner end monuments are 2"X2"X5' WOOD POSTS

10. The location of the claim with reference to a natural object or permanent monument is:
THE NORTHEAST CORNER of the claim is located 1713 feet NORTH and 2949 feet WEST from the SOUTHEAST Corner of Section 1, T 18S, R25E, G&SRM

11. Dated: 2-4-2011

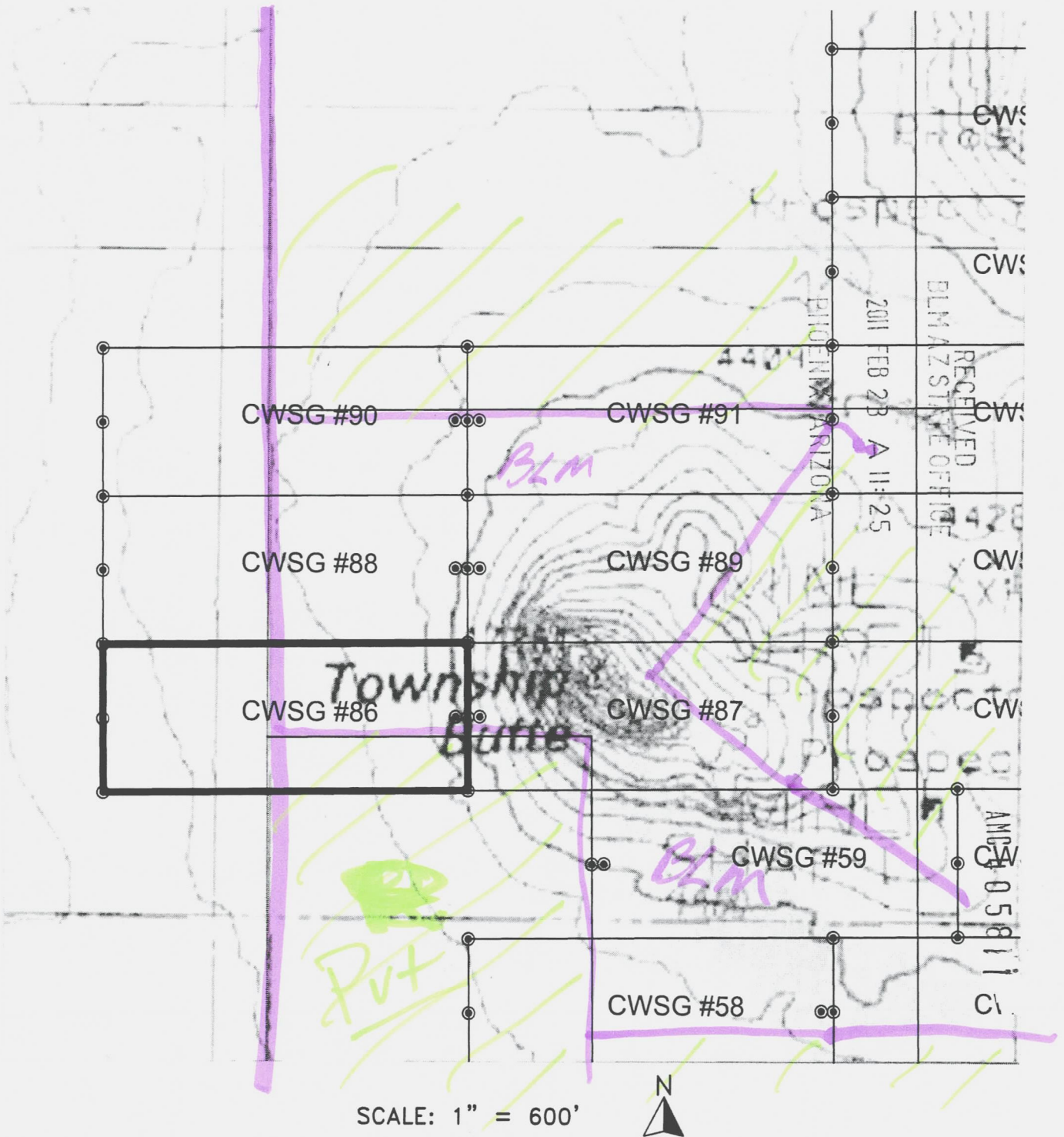
Agent: 
SETH JONES

Darling Environmental & Surveying, Ltd.
9040 South Rita Road, Suite 2350
Tucson, AZ 85747

RECEIVED
DLMAZ STATE OFFICE
2011 FEB 23 A 11: 25
PHOENIX, ARIZONA

ANC 405811 ↓

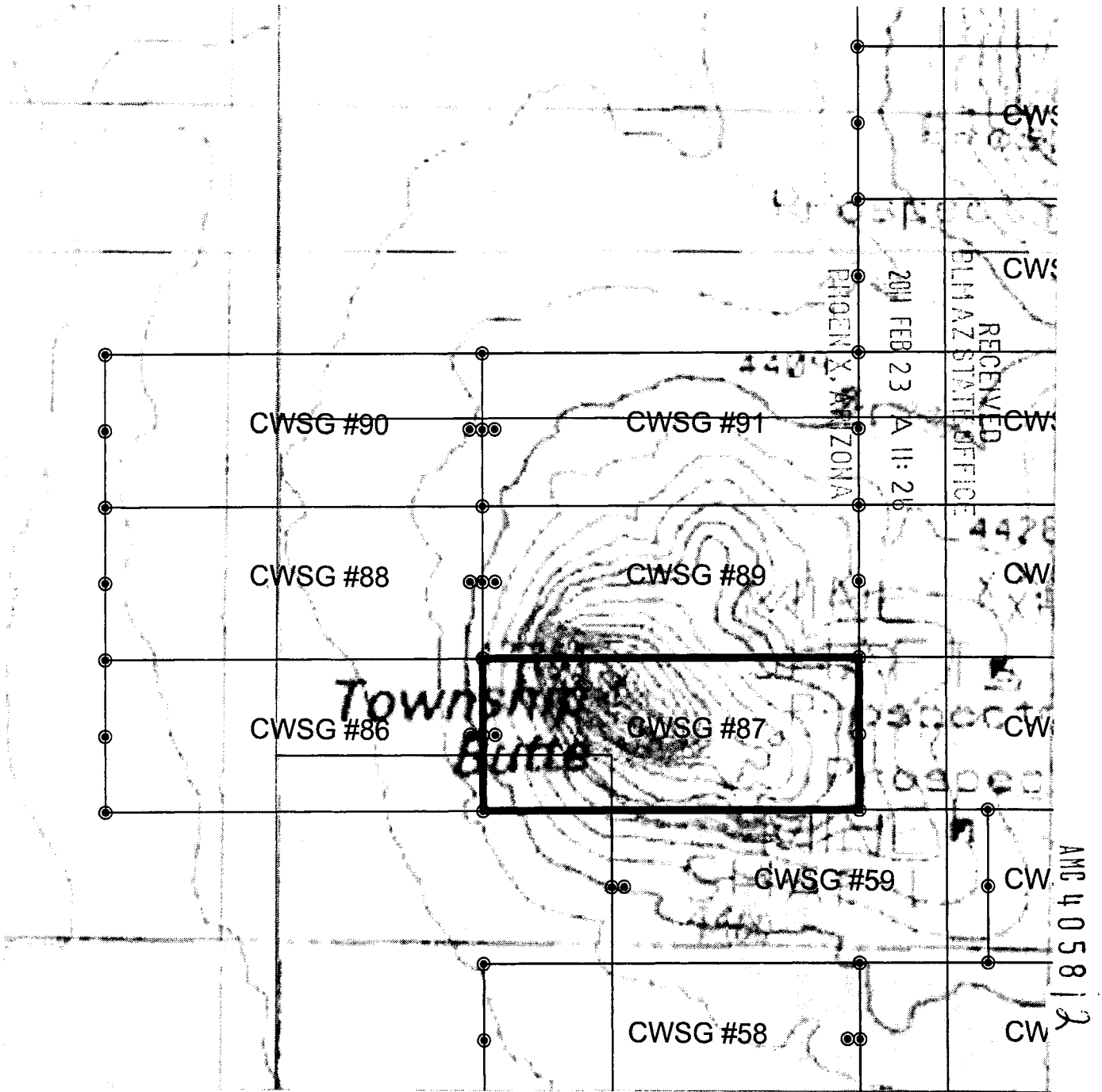
LOAD MINING CLAIM MAP



1. THE ABOVE MAP DEPICTS THE CWSG-86 MINING CLAIM, WHICH IS LOCATED IN THE SW QUARTER OF SECTION 1 & THE SE QUARTER OF SECTION 2, TOWNSHIP 18 SOUTH, RANGE 25 EAST, GILA AND SALT RIVER MERIDIAN, COCHISE COUNTY, ARIZONA.

2. THE TYPE OF CORNER AND LOCATION MONUMENTS USED ARE AS FOLLOWS:
 2" X 2" X 5' WOOD POST.

LOAD MINING CLAIM MAP



SCALE: 1" = 600'



1. THE ABOVE MAP DEPICTS THE CWSG-87 MINING CLAIM, WHICH IS LOCATED IN THE SW QUARTER OF SECTION 1, TOWNSHIP 18 SOUTH, RANGE 25 EAST, GILA AND SALT RIVER MERIDIAN, COCHISE COUNTY, ARIZONA.
2. THE TYPE OF CORNER AND LOCATION MONUMENTS USED ARE AS FOLLOWS:
2" X 2" X 5' WOOD POST.

When recorded return to:
Commonwealth Silver and Gold
5357 E. Timrod Street
Tucson, AZ 85711

2011-01-58
Page 1 of 2
Requested By: COMMONWEALTH SILVER AND GOLD
Christine Rhodes - Recorder
Cochise County, AZ
02-22-2011 11:27 AM Recordings Fee \$13.00

NOTICE OF MINING CLAIM

- 1. TYPE OF NOTICE: Location Amendment Relocation
- 2. TYPE OF CLAIM: Placer Lode Millsite Tunnelsite

3. The name and address of the Locator is:

Name: Commonwealth Silver and Gold

Address: 5357 E Timrod St.

City/State/Zip: Tucson, Arizona 85711

4. The name of the claim is: CWSG #88

5. The date of the location is: 2-4-2011

6. The claim is 1500 feet long and 600 feet wide. This notice of location is posted on the centerline of the claim. The distance from the location monument to the end center of the claim is 10 feet in a Easterly direction and 1490 feet in a Westerly direction.

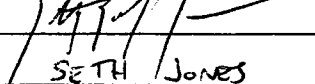
7. The general course of the claim is from the EAST to the WEST.

8. The location of the claim is in the SW 1/4 of Section 1, Township 18 S, Range 25 E, Gila & Salt River Meridian, County of COCHISE, State of ARIZONA.

9. The type of location monument is A 2"X2"X5' WOOD POST
The types of corner end monuments are 2"X2"X5' WOOD POSTS

10. The location of the claim with reference to a natural object or permanent monument is:
THE NORTHEAST CORNER of the claim is located 2313 feet NORTH and 2949 feet WEST from the SOUTHEAST Corner of Section 1, T 18S, R25E, G&SRM

11. Dated: 2-4-2011

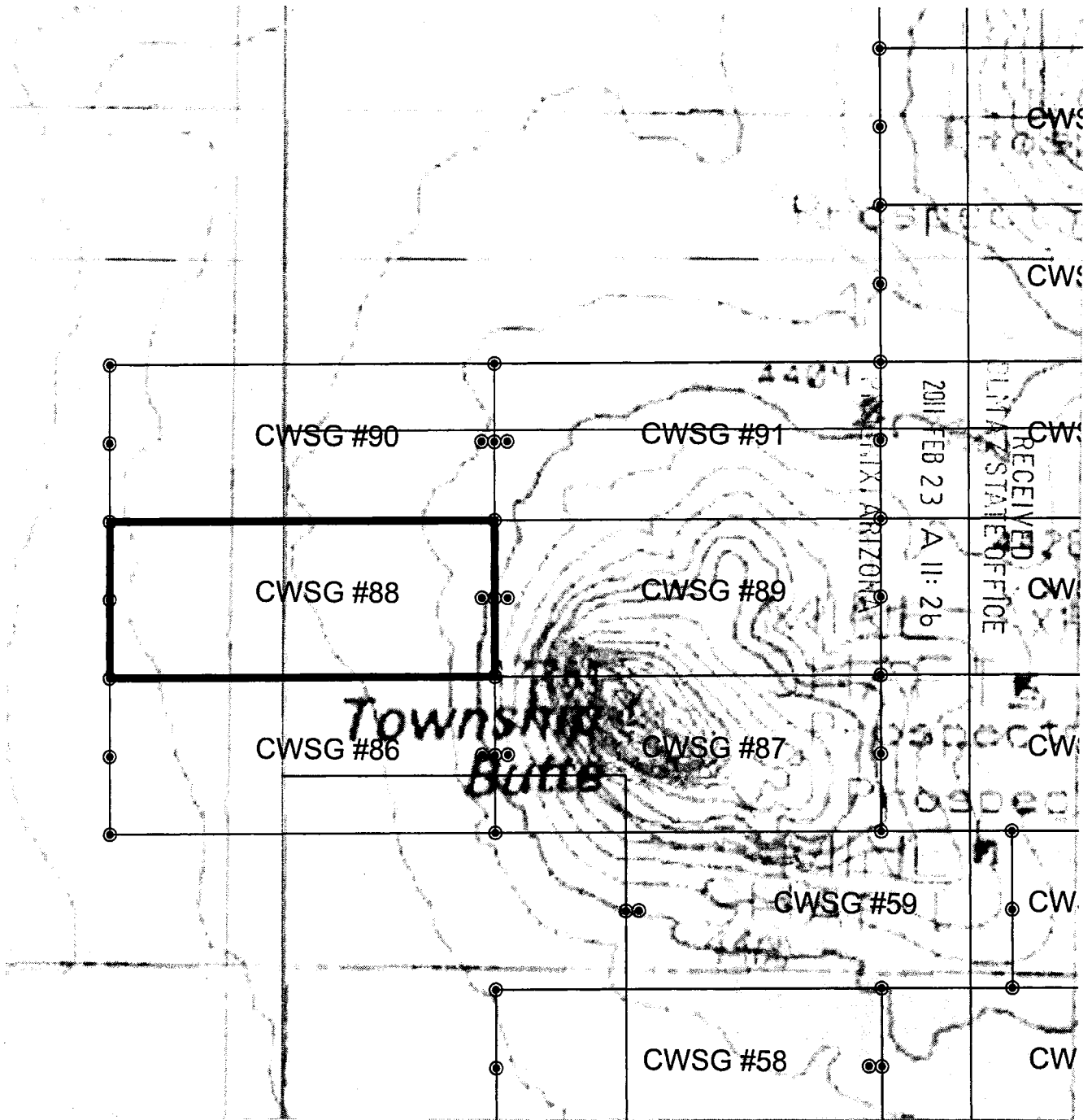
Agent: 
SETH JONES

Darling Environmental & Surveying, Ltd.
9040 South Rita Road, Suite 2350
Tucson, AZ 85747

RECEIVED
BLM/AZ STATE OFFICE
2011 FEB 23 A 11:26
PHOENIX, ARIZONA

AMC 405813

LOAD MINING CLAIM MAP



SCALE: 1" = 600'



1. THE ABOVE MAP DEPICTS THE CWSG-88 MINING CLAIM, WHICH IS LOCATED IN THE SW QUARTER OF SECTION 1 & THE SE QUARTER OF SECTION 2, TOWNSHIP 18 SOUTH, RANGE 25 EAST, GILA AND SALT RIVER MERIDIAN, COCHISE COUNTY, ARIZONA.

2. THE TYPE OF CORNER AND LOCATION MONUMENTS USED ARE AS FOLLOWS:
 2" X 2" X 5' WOOD POST.

AMC 405813

When recorded return to:
Commonwealth Silver and Gold
5357 E. Timrod Street
Tucson, AZ 85711

2011-01-59
Page 1 of 2
Requested By: COMMONWEALTH SILVER AND GOLD
Christine Rhodes - Recorder
Cochise County, AZ
02-22-2011 11:27 AM Recording Fee \$13.00

NOTICE OF MINING CLAIM

- 1. TYPE OF NOTICE: Location Amendment Relocation
- 2. TYPE OF CLAIM: Placer Lode Millsite Tunnelsite

3. The name and address of the Locator is:

Name: Commonwealth Silver and Gold

Address: 5357 E Timrod St.

City/State/Zip: Tucson, Arizona 85711

4. The name of the claim is: CWSG #89

5. The date of the location is: 2-4-2011

6. The claim is 1500 feet long and 600 feet wide. This notice of location is posted on the centerline of the claim. The distance from the location monument to the end center of the claim is 10 feet in a ~~EASTERLY~~ ^{Westerly} direction and 1490 feet in a ~~WESTERLY~~ ^{Easterly} direction.


7. The general course of the claim is from the ~~EAST~~ ^{West} to the ~~WEST~~ ^{EAST}.

8. The location of the claim is in the SW 1/4 of Section 1 & the SE 1/4 of Section 2, Township 18 S. Range 25 E, Gila & Salt River Meridian, County of COCHISE, State of ARIZONA.

9. The type of location monument is A 2"X2"X5' WOOD POST
The types of corner end monuments are 2"X2"X5' WOOD POSTS

10. The location of the claim with reference to a natural object or permanent monument is:
THE NORTHEAST CORNER of the claim is located 2313 feet NORTH and 4449 feet WEST from the SOUTHEAST Corner of Section 1, T 18S, R25E, G&SR

11. Dated: 2-4-2011

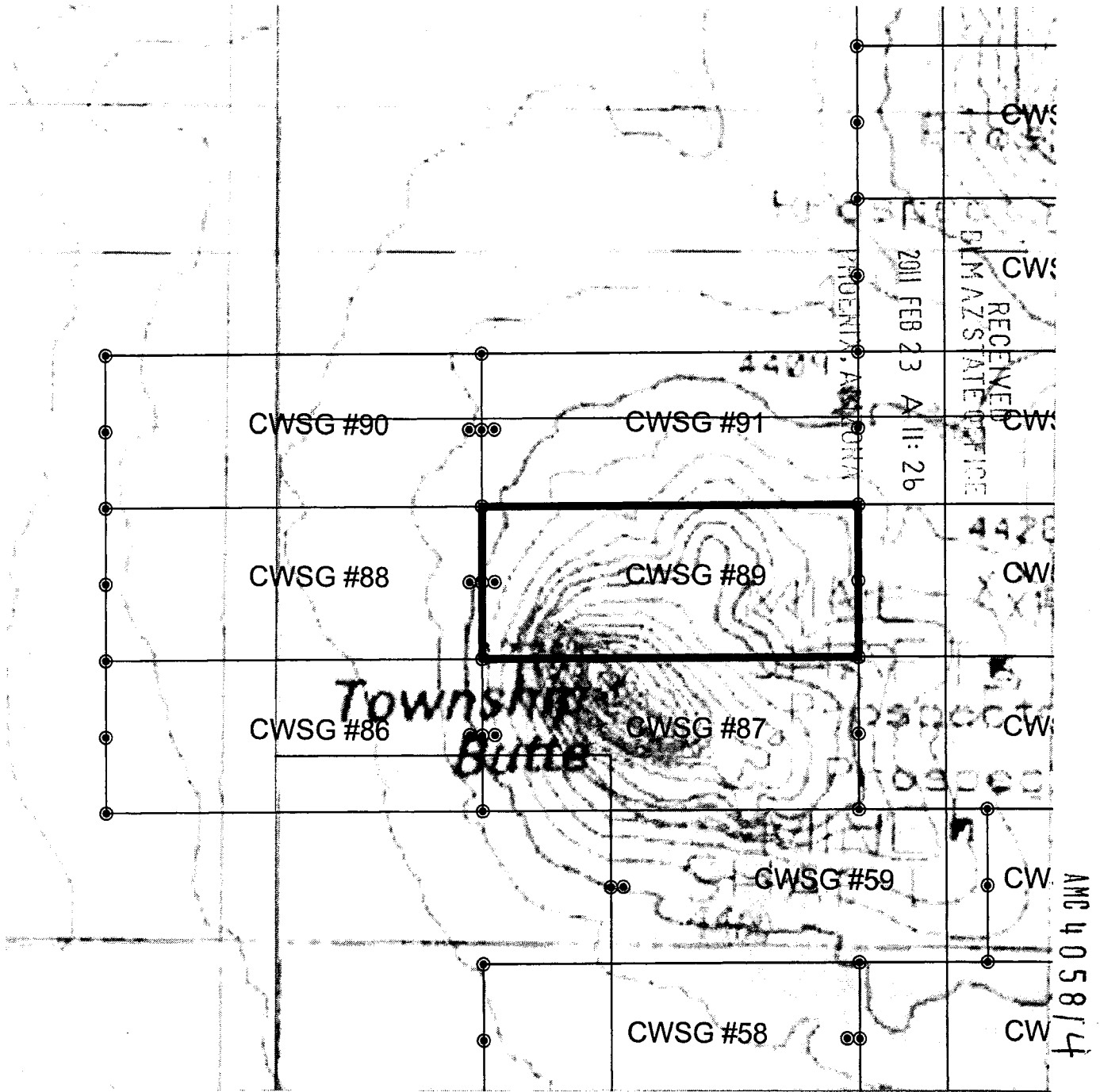
Agent: 
SETH JONES

Darling Environmental & Surveying, Ltd.
9040 South Rita Road, Suite 2350
Tucson, AZ 85747

RECEIVED
BLM AZ STATE OFFICE
2011 FEB 23 A 11:26
PHOENIX, ARIZONA

AMC 405814

LOAD MINING CLAIM MAP



SCALE: 1" = 600'



1. THE ABOVE MAP DEPICTS THE CWSG-89 MINING CLAIM, WHICH IS LOCATED IN THE SW QUARTER OF SECTION 1, TOWNSHIP 18 SOUTH, RANGE 25 EAST, GILA AND SALT RIVER MERIDIAN, COCHISE COUNTY, ARIZONA.
2. THE TYPE OF CORNER AND LOCATION MONUMENTS USED ARE AS FOLLOWS:
 2" X 2" X 5' WOOD POST.

When recorded return to:
Commonwealth Silver and Gold
5357 E. Timrod Street
Tucson, AZ 85711

2011-01-60
Page 1 of 2
Requested By: COMMONWEALTH SILVER AND GOLD
Christine Rhodes - Recorder
Cochise County, AZ
02-22-2011 11:27 AM Recordings Fee \$13.00

NOTICE OF MINING CLAIM

- 1. TYPE OF NOTICE: Location Amendment Relocation
- 2. TYPE OF CLAIM: Placer Lode Millsite Tunnelsite

3. The name and address of the Locator is:

Name: Commonwealth Silver and Gold

Address: 5357 E Timrod St.

City/State/Zip: Tucson, Arizona 85711

4. The name of the claim is: CWSG #90

5. The date of the location is: 2-4-2011

6. The claim is 1500 feet long and 600 feet wide. This notice of location is posted on the centerline of the claim. The distance from the location monument to the end center of the claim is 10 feet in a ~~WESTERLY~~ Easterly direction and 1490 feet in a ~~EASTERLY~~ westerly direction.


7. The general course of the claim is from the ~~WEST~~ East to the ~~EAST~~ West

8. The location of the claim is in the NW & SW 1/4 of Section 1, Township 18 S, Range 25 E, Gila & Salt River Meridian, County of COCHISE, State of ARIZONA.

9. The type of location monument is A 2"X2"X5' WOOD POST
The types of corner end monuments are 2"X2"X5' WOOD POSTS

10. The location of the claim with reference to a natural object or permanent monument is:
THE NORTHEAST CORNER of the claim is located 2913 feet NORTH and 2949 feet WEST from the SOUTHEAST Corner of Section 1, T 18S, R25E, G&SRM

11. Dated: 2-4-2011

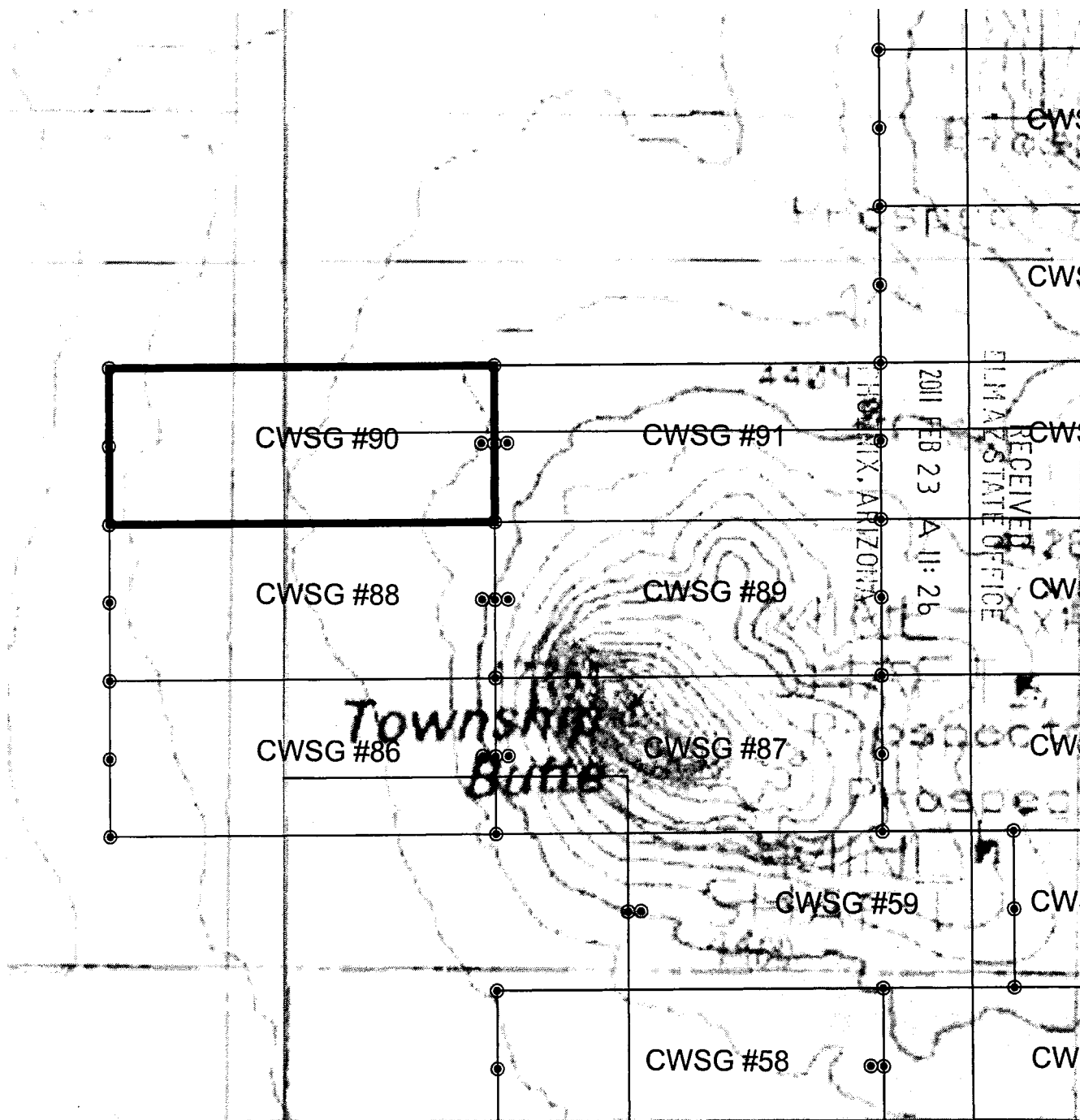
Agent: 
SETH JONES

Darling Environmental & Surveying, Ltd.
9040 South Rita Road, Suite 2350
Tucson, AZ 85747

RECEIVED
BLM AZ STATE OFFICE
2011 FEB 23 A 11:26
PHOENIX, ARIZONA

AMC 405815

LOAD MINING CLAIM MAP



AMC 405815

SCALE: 1" = 600'



1. THE ABOVE MAP DEPICTS THE CWSG-90 MINING CLAIM, WHICH IS LOCATED IN THE NW & SW QUARTER OF SECTION 1 & THE SE & SW QUARTER OF SECTION 2, TOWNSHIP 18 SOUTH, RANGE 25 EAST, GILA AND SALT RIVER MERIDIAN, COCHISE COUNTY, ARIZONA.

2. THE TYPE OF CORNER AND LOCATION MONUMENTS USED ARE AS FOLLOWS:
 2" X 2" X 5' WOOD POST.

When recorded return to:
Commonwealth Silver and Gold
5357 E. Timrod Street
Tucson, AZ 85711

2011-11-41
Page 1 of 2
Requested By: COMMONWEALTH SILVER AND GOLD
Christine Rhodes - Recorder
Cochise County, AZ
02-22-2011 11:27 AM Recording Fee \$13.00

NOTICE OF MINING CLAIM

- 1. TYPE OF NOTICE: Location Amendment Relocation
- 2. TYPE OF CLAIM: Placer Lode Millsite Tunnelsite

3. The name and address of the Locator is:

Name: Commonwealth Silver and Gold

Address: 5357 E Timrod St.

City/State/Zip: Tucson, Arizona 85711

4. The name of the claim is: CWSG #91

5. The date of the location is: 2-4-2011

6. The claim is 1500 feet long and 600 feet wide. This notice of location is posted on the centerline of the claim. The distance from the location monument to the end center of the claim is

10 feet in a ~~EASTERLY~~ ^{Westerly} direction and 1490 feet in a ~~WESTERLY~~ ^{Easterly} direction.

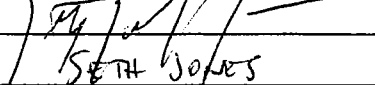
7. The general course of the claim is from the ~~EAST~~ ^{West} to the ~~WEST~~ ^{East}.

8. The location of the claim is in the NW & SW 1/4 of Section 1 & the NE & SE 1/4 of Section 2, Township 18 S. Range 25 E, Gila & Salt River Meridian, County of COCHISE, State of ARIZONA.

9. The type of location monument is A 2"X2"X5' WOOD POST
The types of corner end monuments are 2"X2"X5' WOOD POSTS

10. The location of the claim with reference to a natural object or permanent monument is:
THE NORTHEAST CORNER of the claim is located 2913 feet NORTH and 4449 feet WEST from the SOUTHEAST Corner of Section 1, T 18S, R25E, G&SR

11. Dated: 2-4-2011

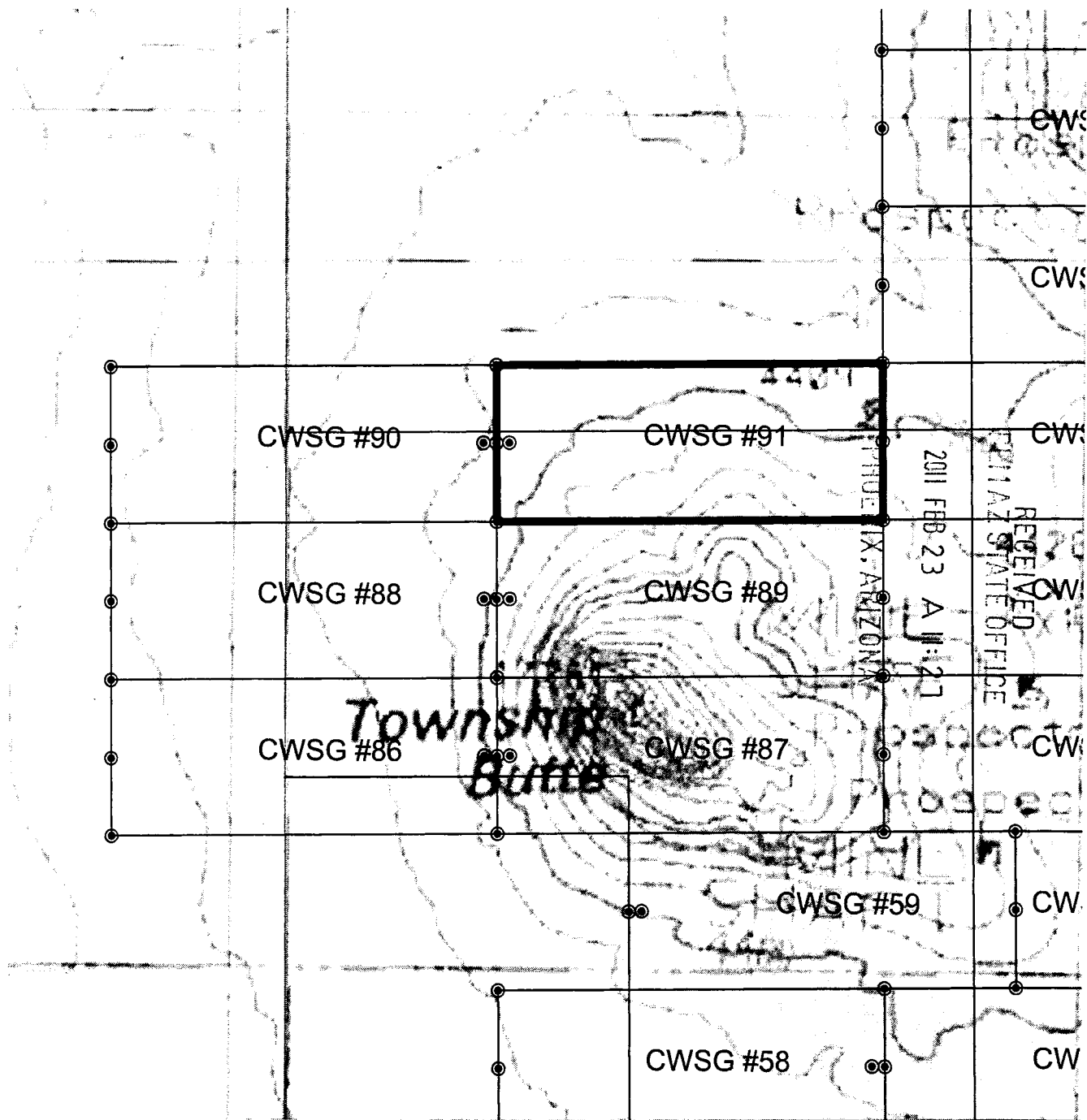
Agent: 
SETH JONES

Darling Environmental & Surveying, Ltd.
9040 South Rita Road, Suite 2350
Tucson, AZ 85747

RECEIVED
BLI/AZ STATE OFFICE
2011 FEB 23 A 11:26
PHOENIX, ARIZONA

AMC 405876

LOAD MINING CLAIM MAP



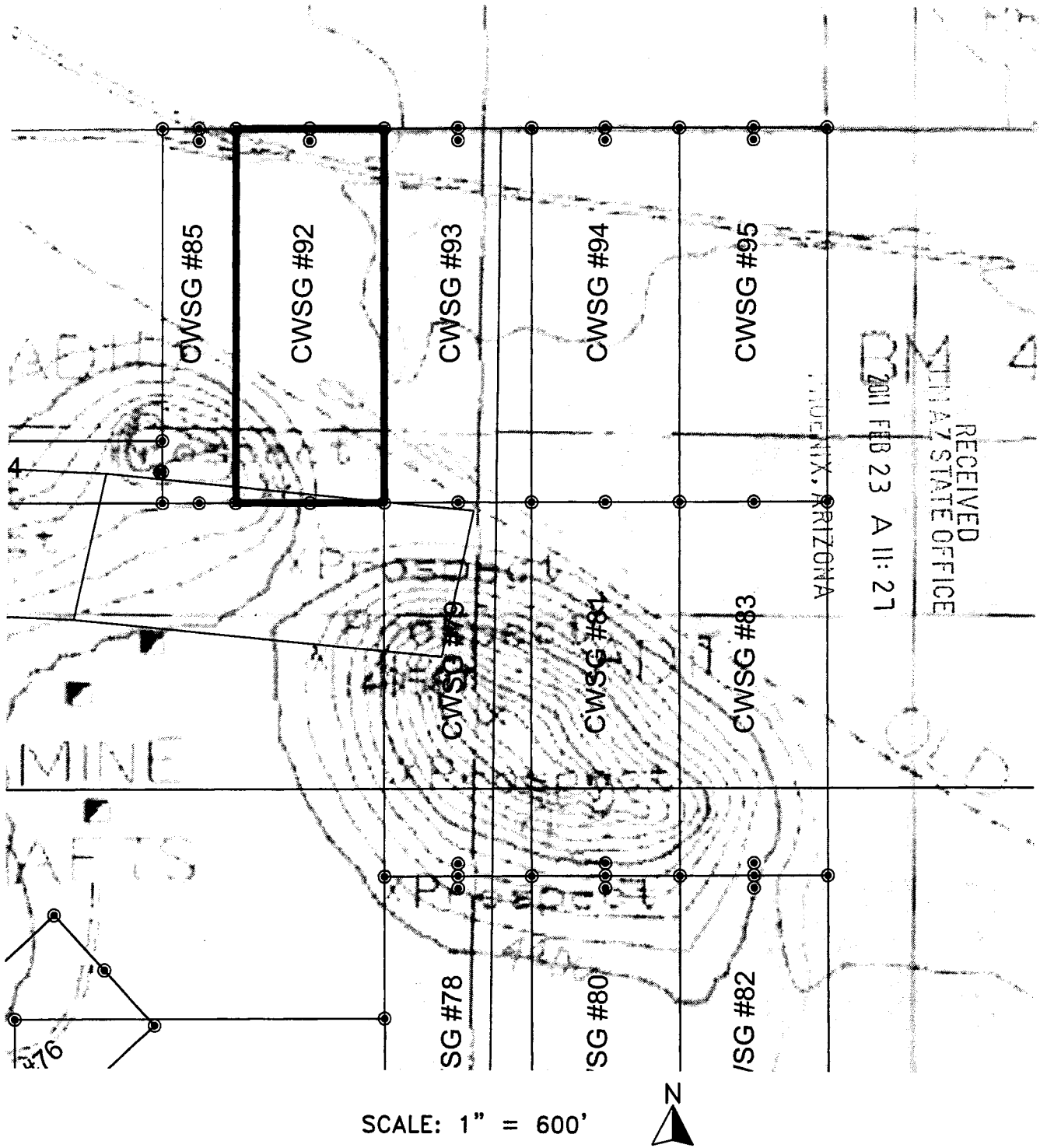
SCALE: 1" = 600'



1. THE ABOVE MAP DEPICTS THE CWSG-91 MINING CLAIM, WHICH IS LOCATED IN THE NW & SW QUARTER OF SECTION 1, TOWNSHIP 18 SOUTH, RANGE 25 EAST, GILA AND SALT RIVER MERIDIAN, COCHISE COUNTY, ARIZONA.
2. THE TYPE OF CORNER AND LOCATION MONUMENTS USED ARE AS FOLLOWS:
2" X 2" X 5' WOOD POST.

AMC 405816

LOAD MINING CLAIM MAP



AMB 4058/7

1. THE ABOVE MAP DEPICTS THE CWSG-92 MINING CLAIM, WHICH IS LOCATED IN THE NW QUARTER OF SECTION 4, TOWNSHIP 18 SOUTH, RANGE 25 EAST, GILA AND SALT RIVER MERIDIAN, COCHISE COUNTY, ARIZONA.
2. THE TYPE OF CORNER AND LOCATION MONUMENTS USED ARE AS FOLLOWS:
2" X 2" X 5' WOOD POST.

When recorded return to:
Commonwealth Silver and Gold
5357 E. Timrod Street
Tucson, AZ 85711

2011-01-26
Page 1 of 2
Requested By COMMONWEALTH SILVER AND GOLD
Christine Rhodes - Recorder
Cochise County, AZ
02-22-2011 11:27 AM Recordings Fee \$13.00

NOTICE OF MINING CLAIM

1. TYPE OF NOTICE: Location Amendment Relocation
2. TYPE OF CLAIM: Placer Lode Millsite Tunnelsite

3. The name and address of the Locator is:

Name: Commonwealth Silver and Gold

Address: 5357 E Timrod St.

City/State/Zip: Tucson, Arizona 85711

4. The name of the claim is: CWSG #92

5. The date of the location is: 02/09/11

6. The claim is 1500 feet long and 600 feet wide. This notice of location is posted on the centerline of the claim. The distance from the location monument to the end center of the claim is 10 feet in a NORTHERLY direction and 1490 feet in a SOUTHERLY direction.

7. The general course of the claim is from the NORTH to the SOUTH.

8. The location of the claim is in the NW 1/4 of Section 4, Township 18 S, Range 25 E, Gila & Salt River Meridian, County of COCHISE, State of ARIZONA.

9. The type of location monument is A 2"X2"X5' WOOD POST
The types of corner end monuments are 2"X2"X5' WOOD POSTS

10. The location of the claim with reference to a natural object or permanent monument is:
THE NORTHEAST CORNER of the claim is located 3113 feet WEST from the NORTHEAST Corner of Section 4, T 18S, R25E, G&SRM

11. Dated: 02/09/11

Agent: 
DAVID RAPP

Darling Environmental & Surveying, Ltd.
9040 South Rita Road, Suite 2350
Tucson, AZ 85747

RECEIVED
DLH AZ STATE OFFICE
2011 FEB 23 A 11:27
PHOENIX, ARIZONA

AMC 405817

When recorded return to:
Commonwealth Silver and Gold
5357 E. Timrod Street
Tucson, AZ 85711

2011-03-16 43
Page 1 of 2
Requested By: COMMONWEALTH SILVER AND GOLD
Christine Rhodes - Recorder
Cochise County, AZ
02-22-2011 11:27 AM Recordings Fee \$13.00

NOTICE OF MINING CLAIM

- 1. TYPE OF NOTICE: Location Amendment Relocation
- 2. TYPE OF CLAIM: Placer Lode Millsite Tunnelsite

3. The name and address of the Locator is:

Name: Commonwealth Silver and Gold

Address: 5357 E Timrod St.

City/State/Zip: Tucson, Arizona 85711

4. The name of the claim is: CWSG #93

5. The date of the location is: 02/19/11

6. The claim is 1500 feet long and 600 feet wide. This notice of location is posted on the centerline of the claim. The distance from the location monument to the end center of the claim is 10 feet in a NORTHERLY direction and 1490 feet in a SOUTHERLY direction.


7. The general course of the claim is from the NORTH to the SOUTH.

8. The location of the claim is in the NW & NE 1/4 of Section 4, Township 18 S. Range 25 E. Gila & Salt River Meridian, County of COCHISE, State of ARIZONA.

9. The type of location monument is A 2"X2"X5' WOOD POST
The types of corner end monuments are 2"X2"X5' WOOD POSTS

10. The location of the claim with reference to a natural object or permanent monument is:
THE NORTHEAST CORNER of the claim is located 2513 feet WEST from the NORTHEAST Corner of Section 4, T 18S, R25E, G&SRM

11. Dated: 02/19/11

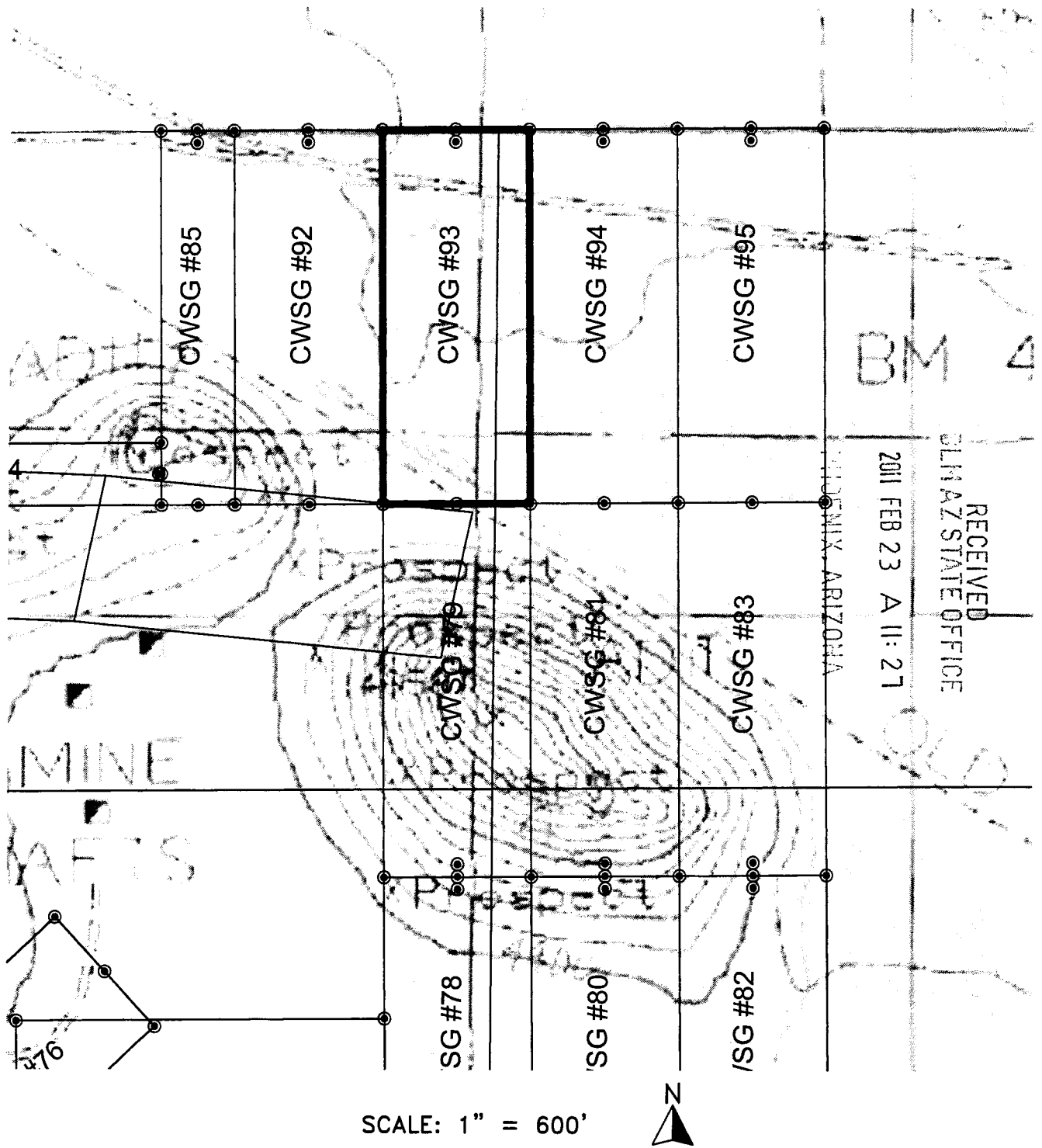
Agent: 
DAVID RAPP

Darling Environmental & Surveying, Ltd.
9040 South Rita Road, Suite 2350
Tucson, AZ 85747

RECEIVED
TUMAZ STATE OFFICE
2011 FEB 23 A 11:27
TUCSON, ARIZONA

AMC 405818

LOAD MINING CLAIM MAP



AMC 405818

1. THE ABOVE MAP DEPICTS THE CWSG-93 MINING CLAIM, WHICH IS LOCATED IN THE NE & NW QUARTER OF SECTION 4, TOWNSHIP 18 SOUTH, RANGE 25 EAST, GILA AND SALT RIVER MERIDIAN, COCHISE COUNTY, ARIZONA.
2. THE TYPE OF CORNER AND LOCATION MONUMENTS USED ARE AS FOLLOWS:
 2" X 2" X 5' WOOD POST.

When recorded return to:
Commonwealth Silver and Gold
5357 E. Timrod Street
Tucson, AZ 85711

2011-01-64
Page 1 of 2
Requested By: COMMONWEALTH SILVER AND GOLD
Christine Rhodes - Recorder
Cochise County, AZ
02-22-2011 11:27 AM Recordings Fee \$13.00

NOTICE OF MINING CLAIM

- 1. TYPE OF NOTICE: X Location Amendment Relocation
- 2. TYPE OF CLAIM: Placer X Lode Millsite Tunnelsite

3. The name and address of the Locator is:

Name: Commonwealth Silver and Gold

Address: 5357 E Timrod St.

City/State/Zip: Tucson, Arizona 85711

4. The name of the claim is: CWSG #94

5. The date of the location is: 02/09/11

6. The claim is 1500 feet long and 600 feet wide. This notice of location is posted on the centerline of the claim. The distance from the location monument to the end center of the claim is 10 feet in a NORTHERLY direction and 1490 feet in a SOUTHERLY direction.

7. The general course of the claim is from the NORTH to the SOUTH.

8. The location of the claim is in the NE 1/4 of Section 4, Township 18 S. Range 25 E, Gila & Salt River Meridian, County of COCHISE, State of ARIZONA.

9. The type of location monument is A 2"X2"X5' WOOD POST
The types of corner end monuments are 2"X2"X5' WOOD POSTS

10. The location of the claim with reference to a natural object or permanent monument is:
THE NORTHEAST CORNER of the claim is located 1913 feet WEST from the NORTHEAST Corner of Section 4, T 18S, R25E, G&SRM

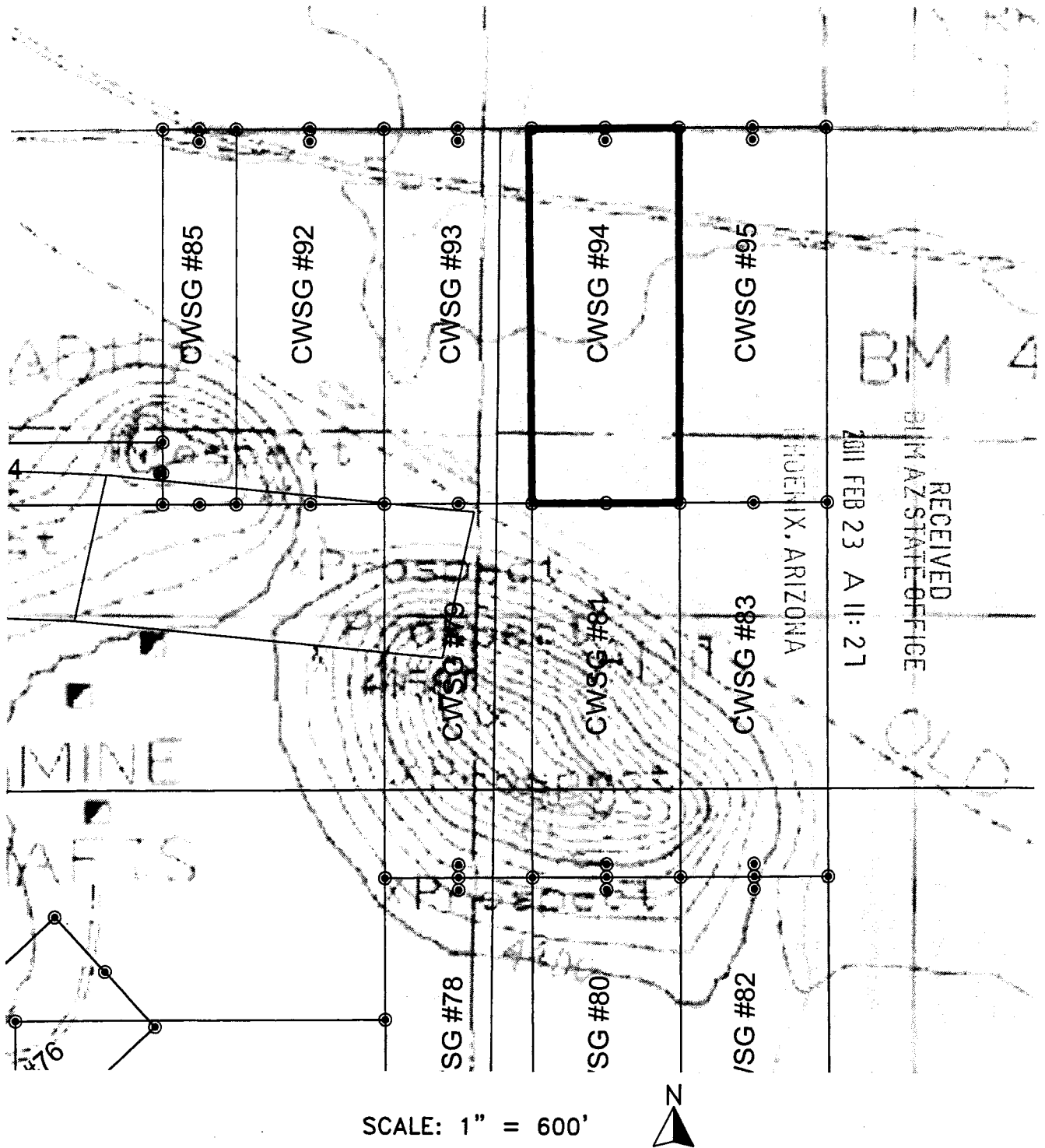
11. Dated: 02/09/11 Agent: 
DAVID PAPP

Darling Environmental & Surveying, Ltd.
9040 South Rita Road, Suite 2350
Tucson, AZ 85747

RECEIVED
ARIZONA STATE OFFICE
2011 FEB 23 A 11:27
PHOENIX, ARIZONA

AMC 405819

LOAD MINING CLAIM MAP



SCALE: 1" = 600'



1. THE ABOVE MAP DEPICTS THE CWSG-94 MINING CLAIM, WHICH IS LOCATED IN THE NE QUARTER OF SECTION 4, TOWNSHIP 18 SOUTH, RANGE 25 EAST, GILA AND SALT RIVER MERIDIAN, COCHISE COUNTY, ARIZONA.

2. THE TYPE OF CORNER AND LOCATION MONUMENTS USED ARE AS FOLLOWS:
 2" X 2" X 5' WOOD POST.

AMC 405819

When recorded return to:
Commonwealth Silver and Gold
5357 E. Timrod Street
Tucson, AZ 85711

2011-01-65
Page 1 of 2
Requested By COMMONWEALTH SILVER AND GOLD
Christine Rhodes - Recorder
Cochise County, AZ
02-22-2011 11:27 AM Recording Fee \$13.00

NOTICE OF MINING CLAIM

- 1. TYPE OF NOTICE: Location Amendment Relocation
- 2. TYPE OF CLAIM: Placer Lode Millsite Tunnelsite

3. The name and address of the Locator is:

Name: Commonwealth Silver and Gold

Address: 5357 E Timrod St.

City/State/Zip: Tucson, Arizona 85711

RECEIVED
ARIZONA STATE OFFICE
2011 FEB 23 A 11:21
PHOENIX, ARIZONA

4. The name of the claim is: CWSG #95

5. The date of the location is: 02/09/11


6. The claim is 1500 feet long and 600 feet wide. This notice of location is posted on the centerline of the claim. The distance from the location monument to the end center of the claim is 10 feet in a NORTHERLY direction and 1490 feet in a SOUTHERLY direction.

7. The general course of the claim is from the NORTH to the SOUTH.

8. The location of the claim is in the NE 1/4 of Section 4, Township 18 S. Range 25 E, Gila & Salt River Meridian, County of COCHISE, State of ARIZONA.

9. The type of location monument is A 2"X2"X5' WOOD POST
The types of corner end monuments are 2"X2"X5' WOOD POSTS

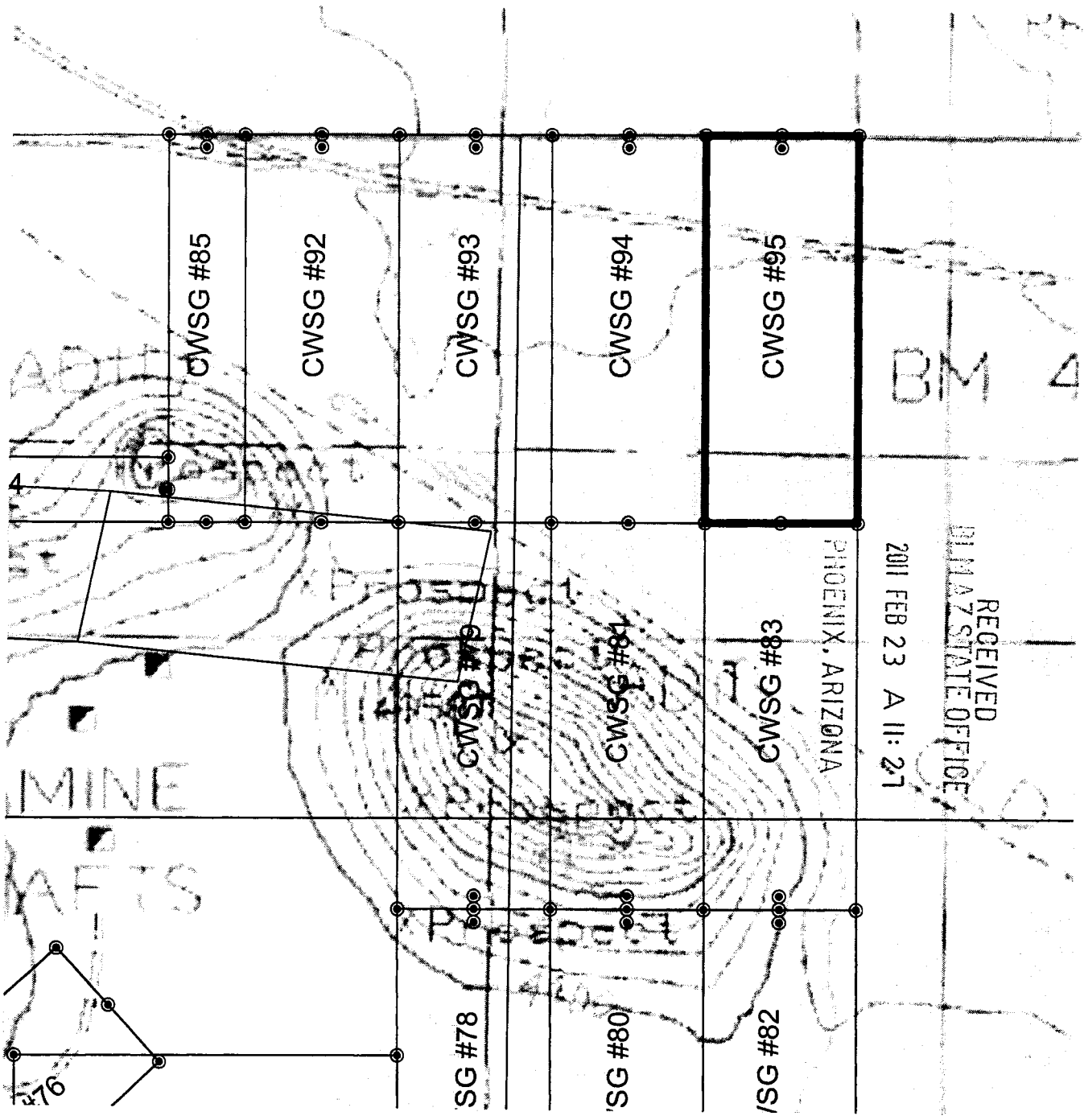
10. The location of the claim with reference to a natural object or permanent monument is:
THE NORTHEAST CORNER of the claim is located 1313 feet WEST from the NORTHEAST Corner of Section 4, T 18S, R25E, G&SRM

11. Dated: 02/09/11 Agent: 
DAVID RAPP

Darling Environmental & Surveying, Ltd.
9040 South Rita Road, Suite 2350
Tucson, AZ 85747

AMC 405820

DAD MINING CLAIM III IP



SCALE: 1" = 600'



1. THE ABOVE MAP DEPICTS THE CWSG-95 MINING CLAIM, WHICH IS LOCATED IN THE NE QUARTER OF SECTION 4, TOWNSHIP 18 SOUTH, RANGE 25 EAST, GILA AND SALT RIVER MERIDIAN, COCHISE COUNTY, ARIZONA.

2. THE TYPE OF CORNER AND LOCATION MONUMENTS USED ARE AS FOLLOWS:
 2" X 2" X 5' WOOD POST.

AMB 405820

RUN TIME: 01:37 PM

Adm State: AZ

UNITED STATES DEPARTMENT OF INTERIOR
BUREAU OF LAND MANAGEMENT
GEOGRAPHIC REPORT WITH LAND
Sorted by Meridian Township Range

RUN DATE: 03/16/2011
Page 1 of 2

Serial Number: AZA 019983

Total Case Acres: 1.000

<u>Casetype</u>	<u>Case Disp</u>			<u>Sect</u>	<u>Sur Typ</u>	<u>Sur Num</u>	<u>Suff</u>	<u>Subdivision</u>	<u>Act Pend</u>
282201	AUTHORIZED	14	0180S	0250E	004	LOTS		4;	
					005	LOTS		1,14;	

Serial Number: AZA 034203

Total Case Acres: 20.000

<u>Casetype</u>	<u>Case Disp</u>			<u>Sect</u>	<u>Sur Typ</u>	<u>Sur Num</u>	<u>Suff</u>	<u>Subdivision</u>	<u>Act Pend</u>
381401	PENDING	14	0180S	0250E	004	ALL		ENTIRE SECTION	

Serial Number: AZA 035564

Total Case Acres: 672.720

<u>Casetype</u>	<u>Case Disp</u>			<u>Sect</u>	<u>Sur Typ</u>	<u>Sur Num</u>	<u>Suff</u>	<u>Subdivision</u>	<u>Act Pend</u>
381401	PENDING	14	0180S	0250E	004	ALIQ		SWNE,NWSE;	
						LOTS		2,3,5,11,12,13;	
					007	ALIQ		NE;	
					008	ALIQ		N2;	

Serial Number: AZPHX 0079467

Total Case Acres: 4.800

<u>Casetype</u>	<u>Case Disp</u>			<u>Sect</u>	<u>Sur Typ</u>	<u>Sur Num</u>	<u>Suff</u>	<u>Subdivision</u>	<u>Act Pend</u>
282105	AUTHORIZED	14	0180S	0250E	001	LOTS		1,2;	

RUN TIME: 01:37 PM

Adm State: AZ

UNITED STATES DEPARTMENT OF INTERIOR
BUREAU OF LAND MANAGEMENT
GEOGRAPHIC REPORT WITH LAND
Sorted by Meridian Township Range

RUN DATE: 03/16/2011
Page 2 of 2

Serial Number: AZPHX 0086644

Total Case Acres: 20.000

<u>Casetype</u>	<u>Case Disp</u>				<u>Sect</u>	<u>Sur Typ</u>	<u>Sur Num</u>	<u>Suff</u>	<u>Subdivision</u>	<u>Act Pend</u>
284200	AUTHORIZED	14	0180S	0250E	004	LOTS			3,4;	
					005	LOTS			1,2;	

Input Parameters for Geographic Report with Land

System Id = CR

Admin State = AZ

Geo State = AZ

Casetype Begins With

Case Disp Txt = AUTHORIZED, CANCELLED, EXPIRED, PENDING, REJECTED, RELINQUISHED, WITHDRAWN

Mer Twp Rng = 14 0180S 0250E

Section =

Mtrs =

Commodity =

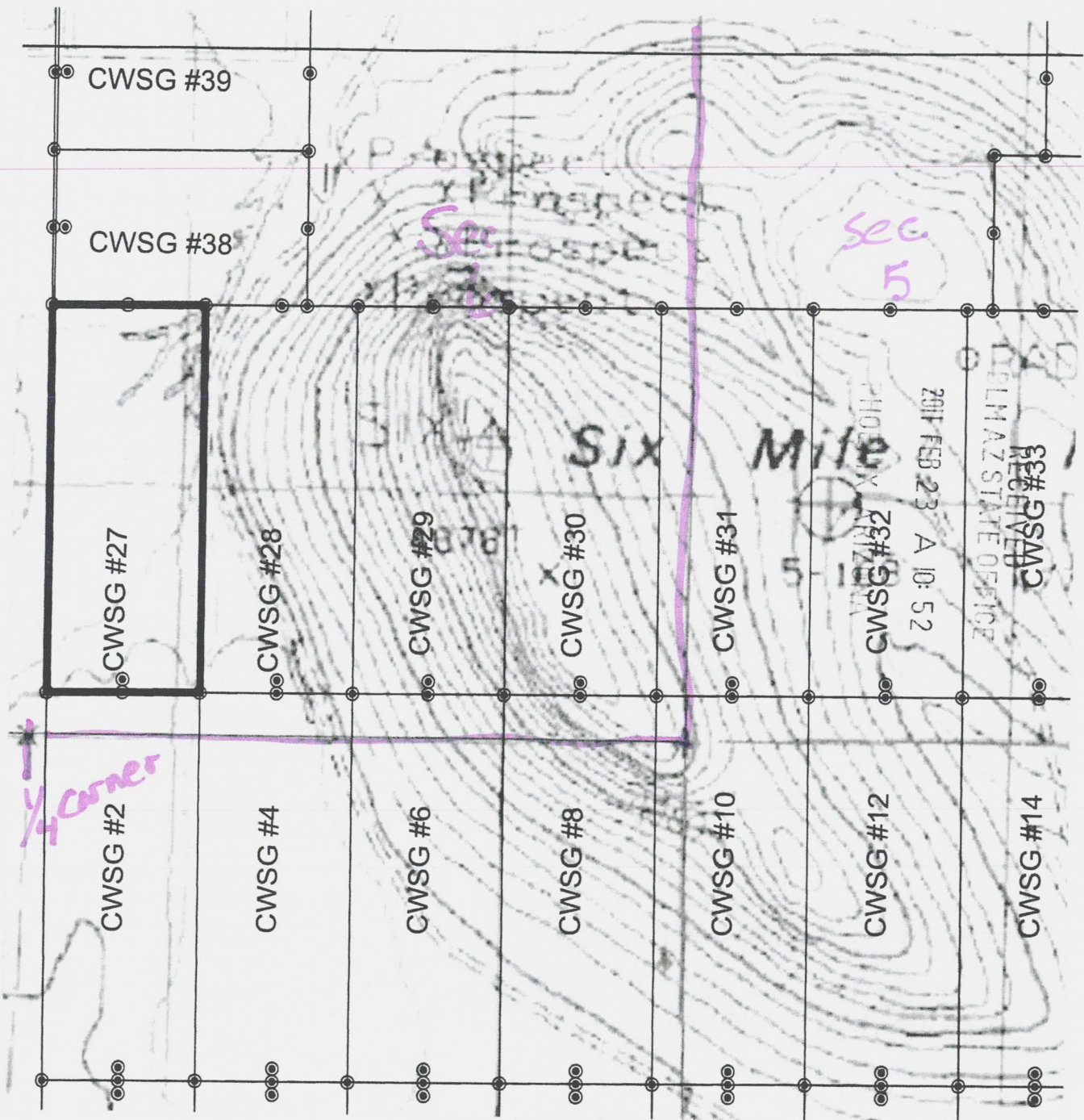
Commodity Txt =

Pending Org =

Pend Org Decode =

Total Rows Returned: 10

AD MINING CLAIM MAP



SCALE: 1" = 600'



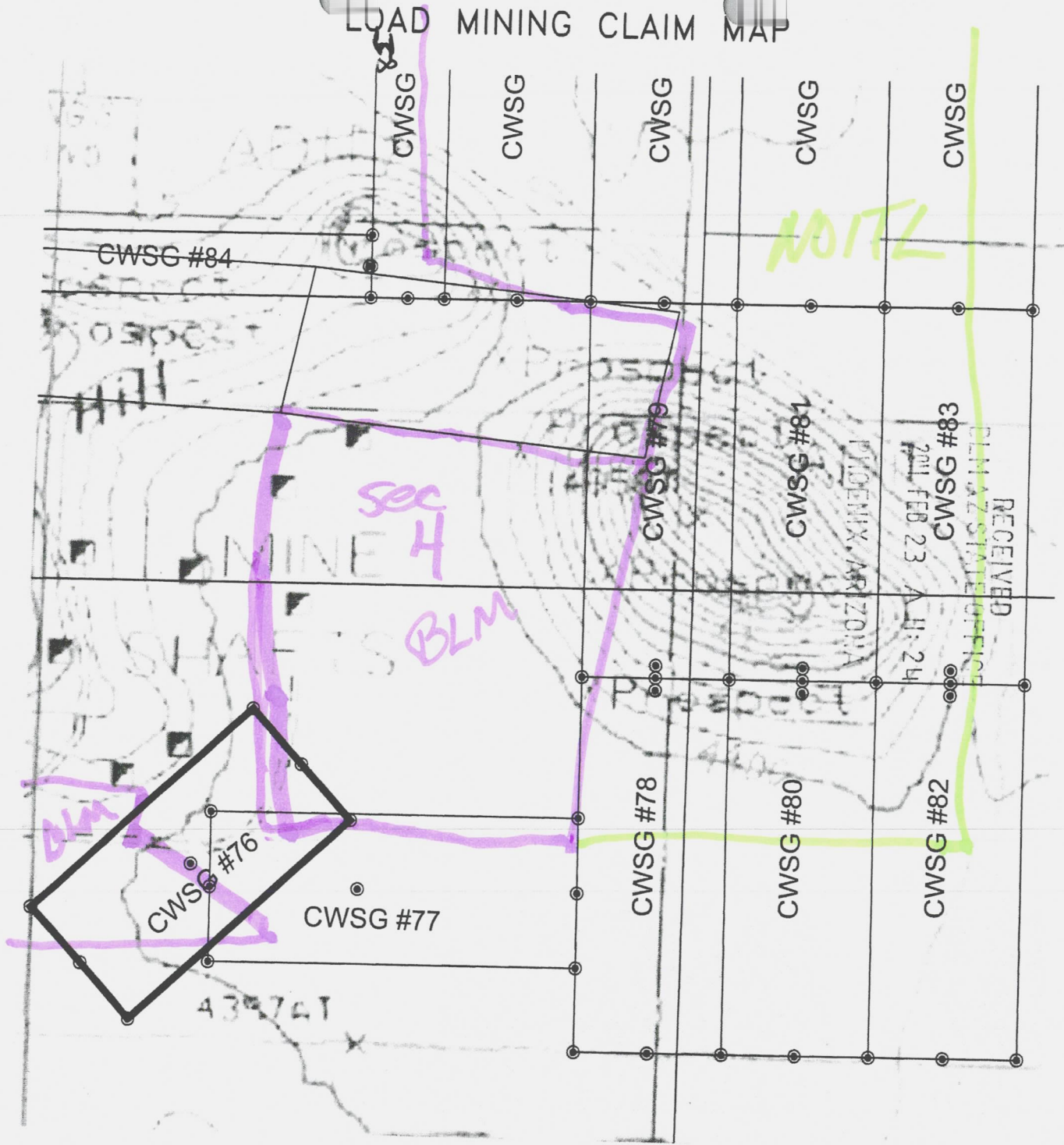
1. THE ABOVE MAP DEPICTS THE CWSG-27 MINING CLAIM, WHICH IS LOCATED IN THE SE QUARTER OF SECTION 6, TOWNSHIP 18 SOUTH, RANGE 25 EAST, GILA AND SALT RIVER MERIDIAN, COCHISE COUNTY, ARIZONA.

2. THE TYPE OF CORNER AND LOCATION MONUMENTS USED ARE AS FOLLOWS:
2" X 2" X 5' WOOD POST.

ANC 4057170

© 2011

LOAD MINING CLAIM MAP



RECEIVED
 BLM ARIZONA STATE OFFICE
 2011 FEB 23 A.H.:24

AMG 405801

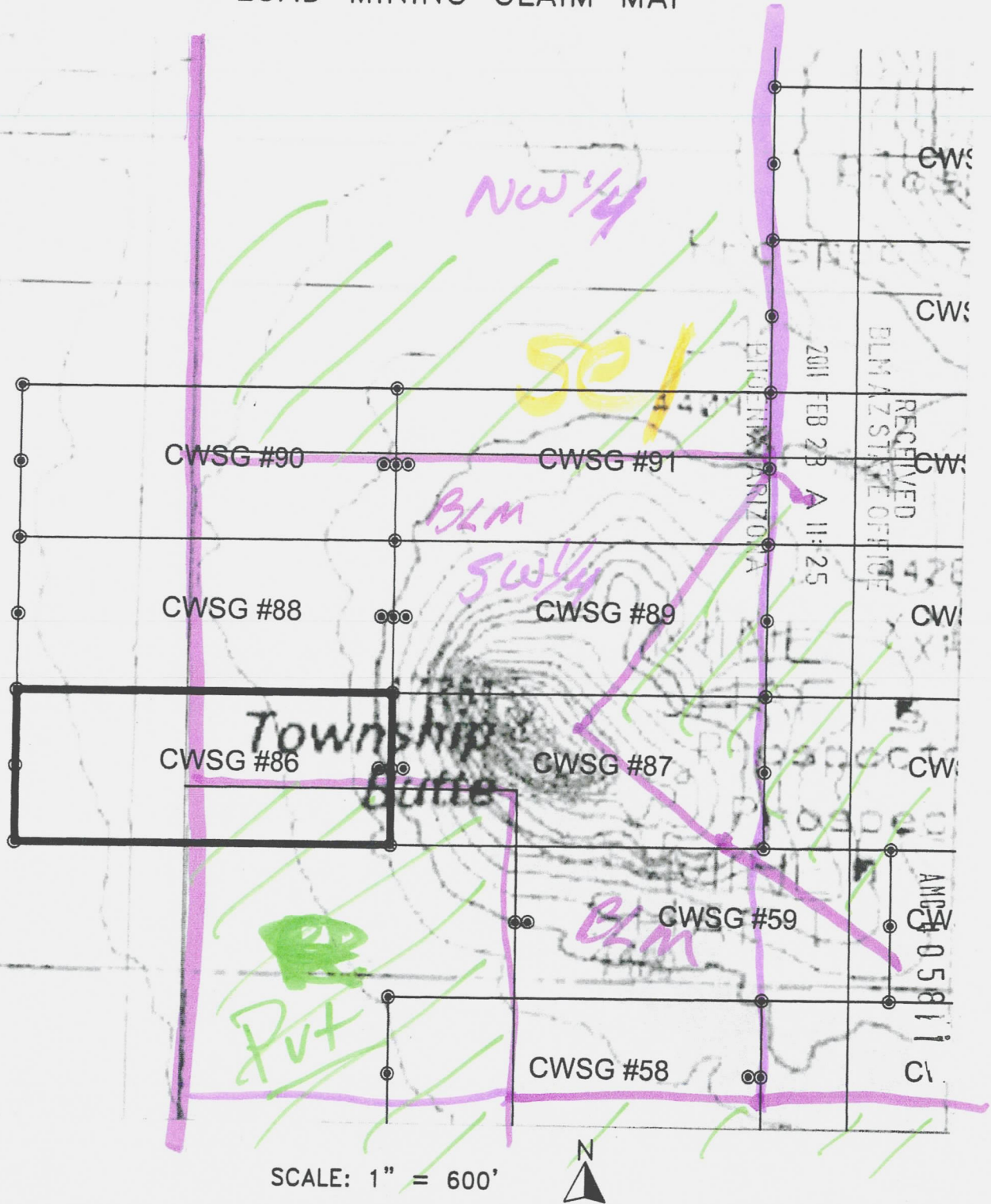
SCALE: 1" = 600'



1. THE ABOVE MAP DEPICTS THE CWSG-76 MINING CLAIM, WHICH IS LOCATED IN THE SW QUARTER OF SECTION 4, TOWNSHIP 18 SOUTH, RANGE 25 EAST, GILA AND SALT RIVER MERIDIAN, COCHISE COUNTY, ARIZONA.

2. THE TYPE OF CORNER AND LOCATION MONUMENTS USED ARE AS FOLLOWS:
 2" X 2" X 5' WOOD POST.

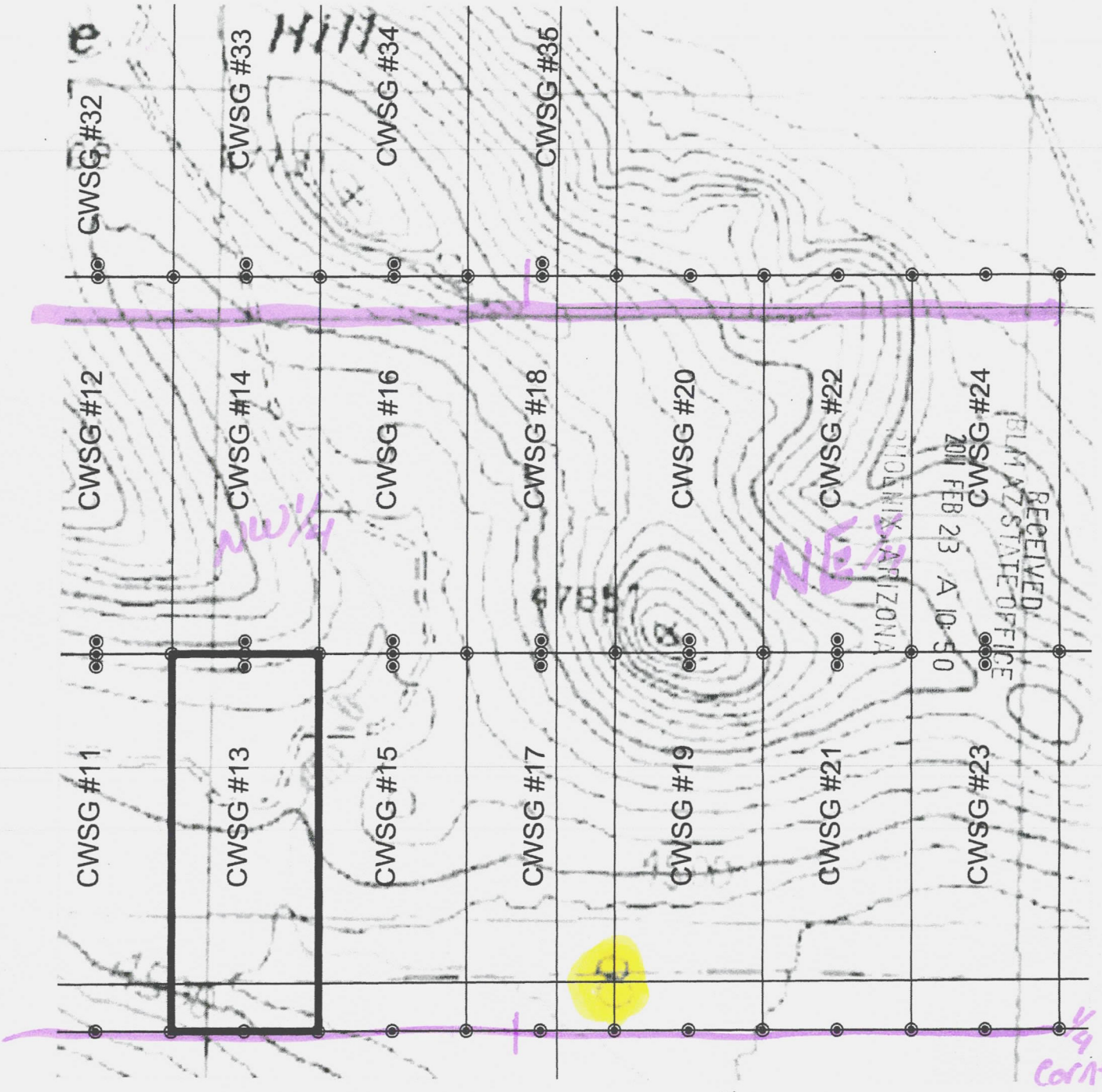
LOAD MINING CLAIM MAP



1. THE ABOVE MAP DEPICTS THE CWSG-86 MINING CLAIM, WHICH IS LOCATED IN THE SW QUARTER OF SECTION 1 & THE SE QUARTER OF SECTION 2, TOWNSHIP 18 SOUTH, RANGE 25 EAST, GILA AND SALT RIVER MERIDIAN, COCHISE COUNTY, ARIZONA.

2. THE TYPE OF CORNER AND LOCATION MONUMENTS USED ARE AS FOLLOWS:
2" X 2" X 5' WOOD POST.

LOAD MINING CLAIM MAP



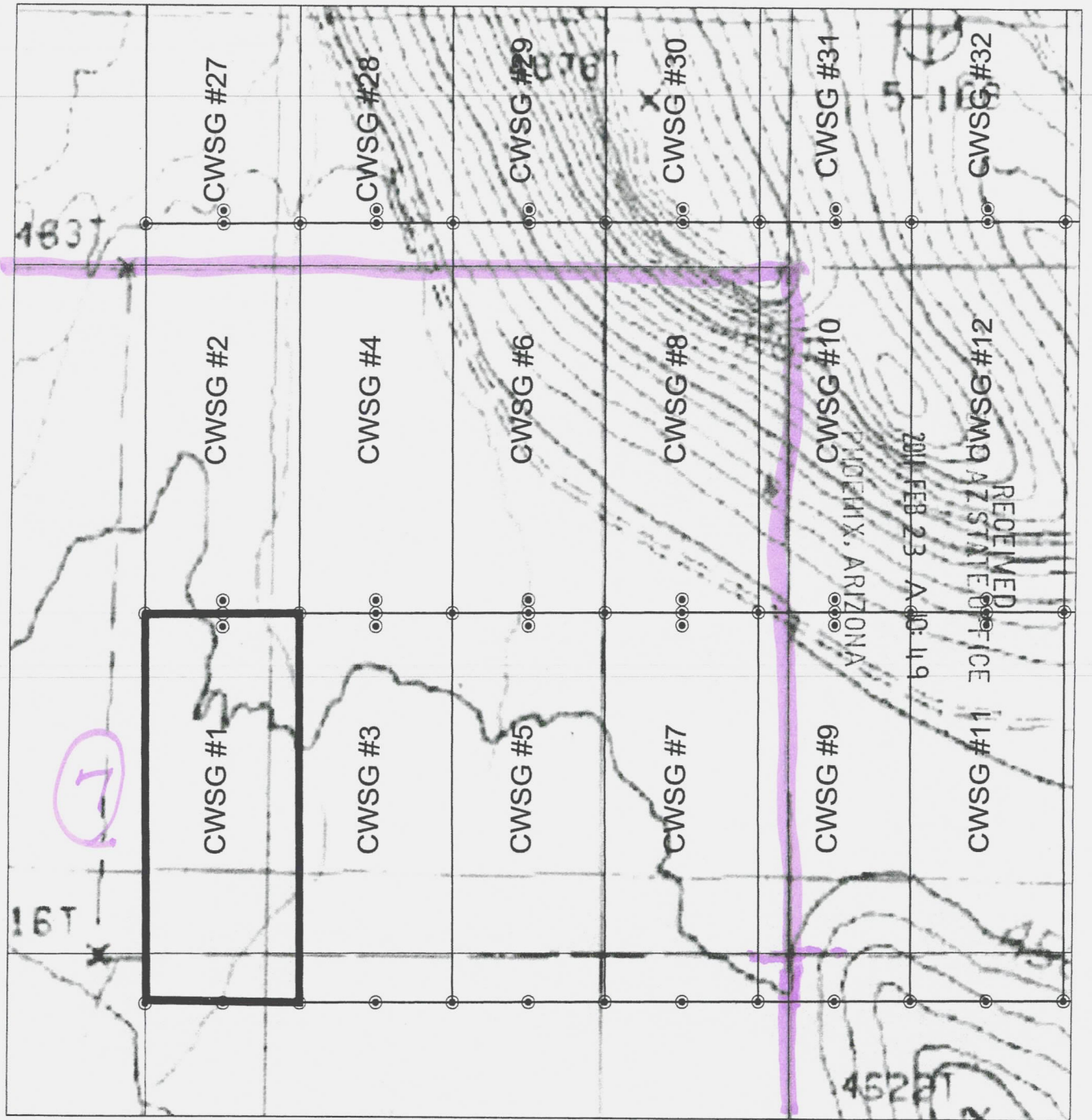
SCALE: 1" = 600'



1. THE ABOVE MAP DEPICTS THE CWSG-13 MINING CLAIM, WHICH IS LOCATED IN THE NW & SW QUARTER OF SECTION 8, TOWNSHIP 18 SOUTH, RANGE 25 EAST, GILA AND SALT RIVER MERIDIAN, COCHISE COUNTY, ARIZONA.
2. THE TYPE OF CORNER AND LOCATION MONUMENTS USED ARE AS FOLLOWS:
2" X 2" X 5' WOOD POST.

AMC 405756

AD MINING CLAIM



AMC 405744

SCALE: 1" = 600'



1. THE ABOVE MAP DEPICTS THE CWSG-1 MINING CLAIM, WHICH IS LOCATED IN THE NE & SE QUARTER OF SECTION 7, TOWNSHIP 18 SOUTH, RANGE 25 EAST, GILA AND SALT RIVER MERIDIAN, COCHISE COUNTY, ARIZONA.
2. THE TYPE OF CORNER AND LOCATION MONUMENTS USED ARE AS FOLLOWS:
2" X 2" X 5' WOOD POST.

